







**CERTIFICATE OF SERVICE**

I hereby certify that on \_\_\_\_\_, 2026, I mailed or electronically delivered via sharefile a true and correct copy of the foregoing document to the following recipients:

Director of IDWR  
PO Box 83720  
Boise, ID 83720-0098  
*Via Attorney E-Mail*  
[Lacey.rammell-obrien@idwr.idaho.gov](mailto:Lacey.rammell-obrien@idwr.idaho.gov)

Albert P. Barker  
Brian Daluiso  
Marten Law  
101 S. Capitol Blvd, Suite 1200  
Boise, ID 83702  
[abarker@martenlaw.com](mailto:abarker@martenlaw.com)  
[bdaluiso@martenlaw.com](mailto:bdaluiso@martenlaw.com)

U.S. Department of Justice  
Environment & Natural Resource  
Division  
550 West Fort Street, MSC 033  
Boise, ID 83724  
*Via E-Mail*  
[detinkler@blm.gov](mailto:detinkler@blm.gov)  
[fwprice@blm.gov](mailto:fwprice@blm.gov)

Michael P. Lawrence,  
Christopher H. Meyer  
Jeffrey Fereday, Jeffrey W. Bower  
Givens Pursley LLP  
601 W Bannock Street  
PO Box 2720  
Boise, ID 83701-2720  
[mpl@givenspursley.com](mailto:mpl@givenspursley.com)

Marisa J. Hazell  
U.S. Department of Justice  
ENRD Indian Resources Section  
999 18th Street, South Terrace,  
Suite 370  
Denver, CO 80202  
[Marisa.hazell@usdoj.gov](mailto:Marisa.hazell@usdoj.gov)

Candice M. McHugh  
Chris M. Bromley  
McHugh Bromley PLLC  
P.O. Box 107  
Boise, ID 83701  
[cmchugh@mchughbromley.com](mailto:cmchugh@mchughbromley.com)  
[cbromley@mchughbromley.com](mailto:cbromley@mchughbromley.com)

Brad Grenham  
Department of the Interior  
Solicitor's Office  
601 SW 2<sup>nd</sup> Avenue, Suite 1950  
Portland, OR 97204  
[brad.grenham@sol.doi.gov](mailto:brad.grenham@sol.doi.gov)

Norman M. Semanko  
Garrett M. Kitamura  
Parsons Behle & Latimer  
800 W Main Street, Suite 1300  
Boise, ID 83702  
[NSemanko@parsonsbehle.com](mailto:NSemanko@parsonsbehle.com)

Chief Natural Resources Division  
Office of the Attorney General  
PO Box 83720  
Boise, ID 83720-00010  
[Joy.vega@ag.idaho.gov](mailto:Joy.vega@ag.idaho.gov)  
[David.Perkins@ag.idaho.gov](mailto:David.Perkins@ag.idaho.gov)

Clerk of the District Court,  
Twin Falls County  
Coeur d'Alene-Spokane River  
Basin Adjudication  
253 Third Avenue North  
Twin Falls, ID 83303  
*Via U.S. Mail*

Mariah R. Dunham & Nancy Wolff  
Dunham & Wolff, PA  
722 Maine Avenue  
St. Maries, ID 83861  
[mdunham@dunhamwolff.net](mailto:mdunham@dunhamwolff.net)

IDAHO DEPARTMENT OF WATER RESOURCES  
WATER RIGHTS ACQUIRED UNDER FEDERAL LAW

---

**RIGHT NUMBER:** 91-7777 (Fed. ID #4023)

**NAME AND ADDRESS:**

UNITED STATES OF AMERICA, as trustee on behalf of the Coeur d'Alene Tribe of the Coeur d'Alene Indian Reservation acting through the Northwest Regional Director

Department of the Interior  
Bureau of Indian Affairs  
911 N.E. 11<sup>th</sup> Ave.  
Portland, OR 97232

Initial Approvals		
_____	_____	_____
_____	_____	_____
_____	_____	_____

**SOURCE:** St. Joe River **TRIBUTARY:** Coeur d'Alene Lake

**QUANTITY:** In cubic feet per second (cfs)

January	February	March	April	May	June
4320	4090	6440	9500	11000	7920
July	August	September	October	November	December
2430	1190	759	747	1750	2490

**PRIORITY DATE:** Time Immemorial\*

\*The priority date is subject to the terms of the Coeur d'Alene Tribe Water Rights Settlement Agreement between the United States, Coeur d'Alene Tribe, State of Idaho and Other Water Users Dated \* \*, 2026 ("Settlement Agreement").

**POINT OF DIVERSION:** Same as place of use.

**PURPOSE AND PERIOD OF USE:**

Purpose of Use: This water right is for fish habitat for fishing purposes.

Period of Use: 01/01 to 12/31

**PLACE OF USE:**

This instream flow water right is used at all points along the stream reach located within the exterior boundaries of the Coeur d'Alene Indian Reservation.

Upstream Boundary - Saint Maries River

Water Right	Federal I.D.	Township	Range	Section	Q in the Q	Meridian	County
91-7777	4023	46N	2W	23	NESW	BM	Benewah

Downstream Boundary - Mouth

Water Right	Federal I.D.	Township	Range	Section	Q in the Q	Meridian	County
91-7777	4023	46N	3W	2	NWSW	BM	Benewah

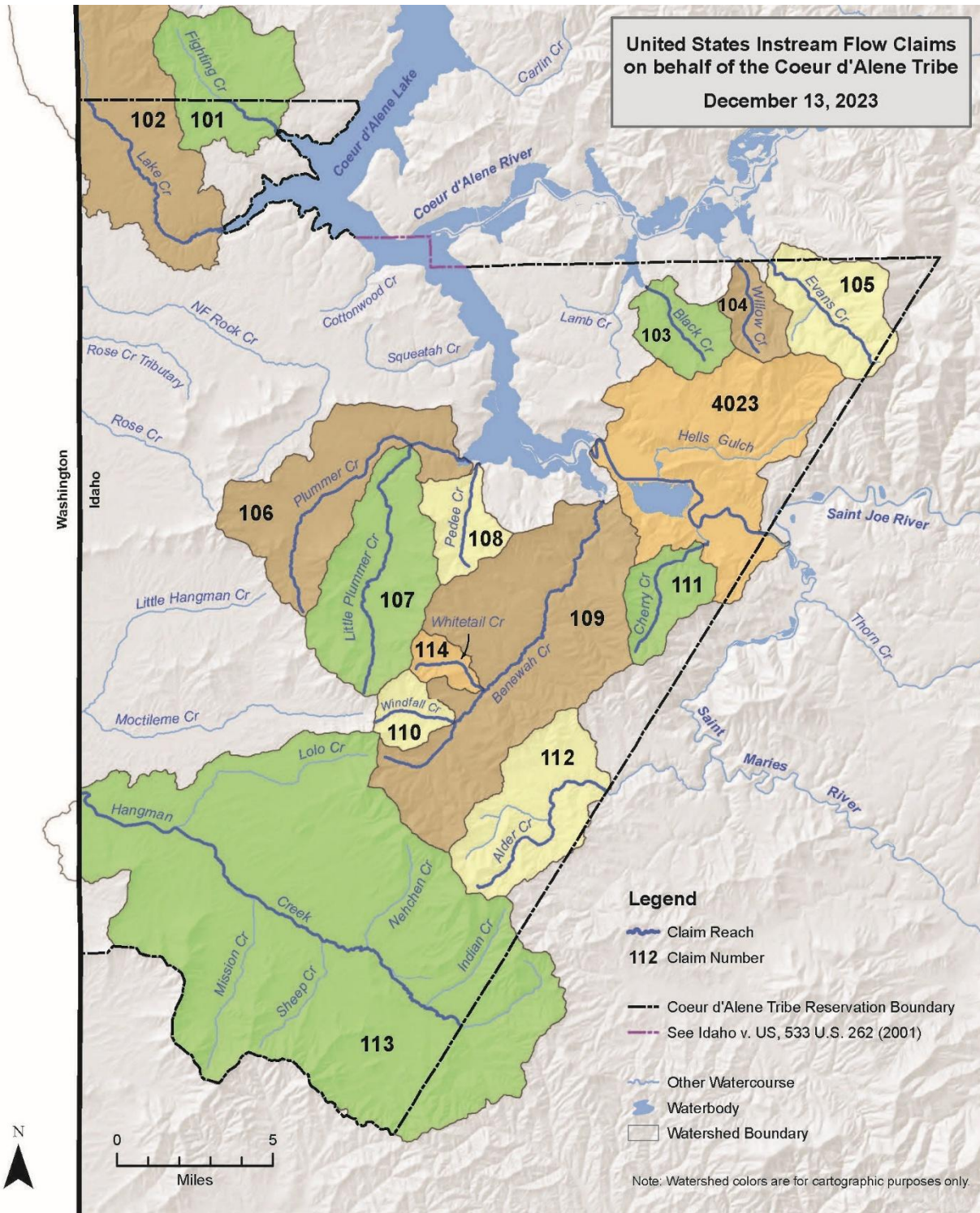
See attached map for illustrative purposes.

**OTHER PROVISIONS NECESSARY FOR DEFINITION OR ADMINISTRATION OF THIS WATER RIGHT:**

This partial decree incorporates and is subject to the terms of the Settlement Agreement.

**EXPLANATORY MATERIAL:**

Initial Approvals		
_____	_____	_____
_____	_____	_____
_____	_____	_____



**Initial Approvals**

_____	_____	_____
_____	_____	_____
_____	_____	_____



**IN THE DISTRICT COURT FOR THE FIFTH JUDICIAL DISTRICT OF  
THE STATE OF IDAHO, IN AND FOR THE COUNTY OF TWIN FALLS**

In Re CSRBA )  
 ) PARTIAL DECREE PURSUANT TO I.R.C.P.  
 Case No. 49576 ) 54 (b) FOR FEDERAL RESERVED  
 ) WATER RIGHT NO. 91-7777  
 Subcase No. 91-7755 )  
 (353 consolidated )  
 subcases) )  
 \_\_\_\_\_ )

**NAME AND ADDRESS:**

UNITED STATES OF AMERICA, as trustee on behalf of the Coeur d'Alene Tribe of the Coeur d'Alene Indian Reservation acting through the Northwest Regional Director

Department of the Interior  
 Bureau of Indian Affairs  
 911 N.E. 11<sup>th</sup> Ave.  
 Portland, OR 97232

**SOURCE:** St. Joe River TRIBUTARY: Coeur d'Alene Lake

**QUANTITY:** In cubic feet per second (cfs)

January	February	March	April	May	June
4320	4090	6440	9500	11000	7920
July	August	September	October	November	December
2430	1190	759	747	1750	2490

**PRIORITY DATE:** Time Immemorial\*

\*The priority date is subject to the terms of the Coeur d'Alene Tribe Water Rights Settlement Agreement between the United States, Coeur d'Alene Tribe, State of Idaho and Other Water Users Dated \* \*, 2026("Settlement Agreement").

**POINT OF DIVERSION:** Same as place of use.

**PURPOSE AND PERIOD OF USE:**

Purpose of Use: This water right is for fish habitat for fishing purposes.

Period of Use: 01/01 to 12/31

**PLACE OF USE:**

This instream flow water right is used at all points along the stream reach located within the exterior boundaries of the Coeur d'Alene Indian Reservation.

Upstream Boundary - Saint Maries River

Water Right	Federal I.D.	Township	Range	Section	Q in the Q	Meridian	County
91-7777	4023	46N	2W	23	NESW	BM	Benewah

Downstream Boundary - Mouth

Water Right	Federal I.D.	Township	Range	Section	Q in the Q	Meridian	County
91-7777	4023	46N	3W	2	NWSW	BM	Benewah

See attached map for illustrative purposes.

**OTHER PROVISIONS NECESSARY FOR DEFINITION OR ADMINISTRATION OF THIS WATER RIGHT:**

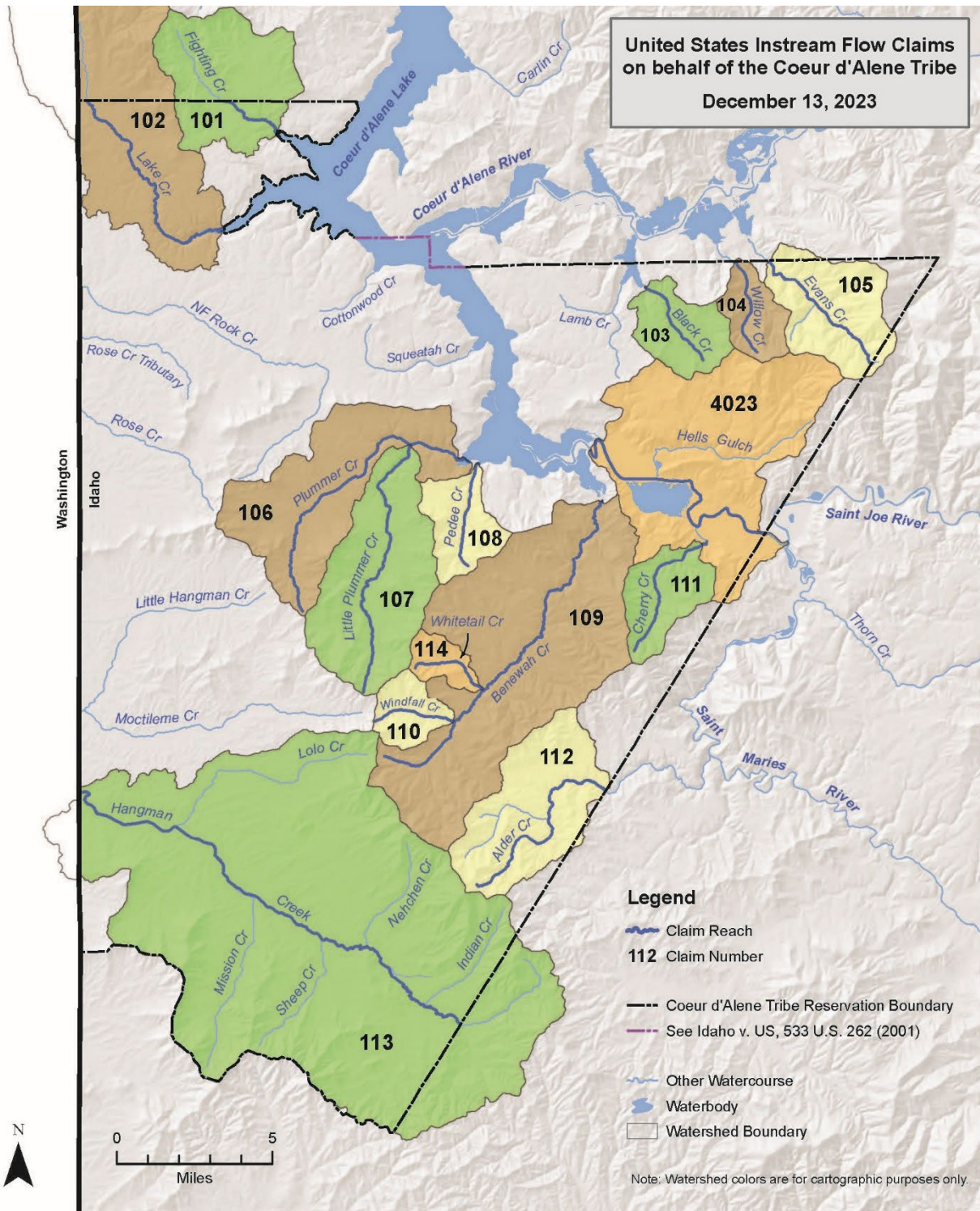
This partial decree incorporates and is subject to the terms of the Settlement Agreement.

**RULE 54 (b) CERTIFICATE:**

With respect to the issues determined by the above partial judgement it is hereby CERTIFIED, in accordance with Rule 54(b), I.R.C.P., that the court has determined that there is no just reason for delay of the entry of a final judgement and that the court has and does hereby directed that the above partial judgement is a final judgement upon which execution may issue and an appeal may be taken as provided by the Idaho Appellate Rules.

---

Eric J. Wildman  
Presiding Judge of the  
Coeur d'Alene-Spokane River Adjudication





OBJECTOR: CITY OF COEUR  
D'ALENE

---

Candice M. McHugh Date  
Attorney at Law

OBJECTOR: CITY OF ST. MARIES

---

Mariah R. Dunham Date  
Attorney at Law

OBJECTOR: BUELL BROS, INC., AN  
IDAHO CORPORATION

---

Mariah R. Dunham Date  
Attorney at Law

OBJECTOR: POTLATCH TRS IDAHO  
LLC

---

Michael P. Lawrence Date  
Attorney at Law

OBJECTOR: POTLATCHDELTAIC LAND  
& LUMBER, LLC

---

Michael P. Lawrence Date  
Attorney at Law

OBJECTOR: BENEWAH COUNTY

---

Mariah R. Dunham Date  
Attorney at Law

OBJECTOR: CITY OF HARRISON

---

Mariah R. Dunham Date  
Attorney at Law

OBJECTOR: JACK A. BUELL AND  
ELEANOR L. BUELL, AS  
INDIVIDUALS

---

Mariah R. Dunham Date  
Attorney at Law

OBJECTOR: POTLATCHDELTAIC  
FOREST HOLDINGS, LLC

---

Michael P. Lawrence Date  
Attorney at Law

OBJECTOR: MEMBERS OF THE NORTH  
IDAHO WATER RIGHTS ALLIANCE

---

Norman M. Semanko Date  
Attorney at Law



**CERTIFICATE OF SERVICE**

I hereby certify that on \_\_\_\_\_, 2026, I mailed or electronically delivered via sharefile a true and correct copy of the foregoing document to the following recipients:

Director of IDWR  
PO Box 83720  
Boise, ID 83720-0098  
Via Attorney E-Mail  
[Lacey.rammell-obrien@idwr.idaho.gov](mailto:Lacey.rammell-obrien@idwr.idaho.gov)

Albert P. Barker  
Brian Daluiso  
Marten Law  
101 S. Capitol Blvd, Suite 1200  
Boise, ID 83702  
[abarker@martenlaw.com](mailto:abarker@martenlaw.com)  
[bdaluiso@martenlaw.com](mailto:bdaluiso@martenlaw.com)

U.S. Department of Justice  
Environment & Natural Resource  
Division  
550 West Fort Street, MSC 033  
Boise, ID 83724  
Via E-Mail  
[detinkler@blm.gov](mailto:detinkler@blm.gov)  
[fwprice@blm.gov](mailto:fwprice@blm.gov)

Michael P. Lawrence,  
Christopher H. Meyer  
Jeffrey Fereday, Jeffrey W. Bower  
Givens Pursley LLP  
601 W Bannock Street  
PO Box 2720  
Boise, ID 83701-2720  
[mpl@givenspursley.com](mailto:mpl@givenspursley.com)

Marisa J. Hazell  
U.S. Department of Justice  
ENRD Indian Resources Section  
999 18th Street, South Terrace,  
Suite 370  
Denver, CO 80202  
[Marisa.hazell@usdoj.gov](mailto:Marisa.hazell@usdoj.gov)

Candice M. McHugh  
Chris M. Bromley  
McHugh Bromley PLLC  
P.O. Box 107  
Boise, ID 83701  
[cmchugh@mchughbromley.com](mailto:cmchugh@mchughbromley.com)  
[cbromley@mchughbromley.com](mailto:cbromley@mchughbromley.com)

Brad Grenham  
Department of the Interior  
Solicitor's Office  
601 SW 2<sup>nd</sup> Avenue, Suite 1950  
Portland, OR 97204  
[brad.grenham@sol.doi.gov](mailto:brad.grenham@sol.doi.gov)

Norman M. Semanko  
Garrett M. Kitamura  
Parsons Behle & Latimer  
800 W Main Street, Suite 1300  
Boise, ID 83702  
[NSemanko@parsonsbehle.com](mailto:NSemanko@parsonsbehle.com)

Chief Natural Resources Division  
Office of the Attorney General  
PO Box 83720  
Boise, ID 83720-00010  
[Joy.vega@ag.idaho.gov](mailto:Joy.vega@ag.idaho.gov)  
[David.Perkins@ag.idaho.gov](mailto:David.Perkins@ag.idaho.gov)

Clerk of the District Court,  
Twin Falls County  
Coeur d'Alene-Spokane River  
Basin Adjudication  
253 Third Avenue North  
Twin Falls, ID 83303  
Via U.S. Mail

Mariah R. Dunham & Nancy Wolff  
Dunham & Wolff, PA  
722 Maine Avenue  
St. Maries, ID 83861  
[mdunham@dunhamwolff.net](mailto:mdunham@dunhamwolff.net)

IDAHO DEPARTMENT OF WATER RESOURCES  
WATER RIGHTS ACQUIRED UNDER FEDERAL LAW

---

**RIGHT NUMBER:** 92-10906 (Fed. ID #111)

**NAME AND ADDRESS:**

UNITED STATES OF AMERICA, as trustee on behalf of the Coeur d'Alene Tribe of the Coeur d'Alene Indian Reservation acting through the Northwest Regional Director

Department of the Interior  
Bureau of Indian Affairs  
911 N.E. 11<sup>th</sup> Ave.  
Portland, OR 97232

Initial Approvals		
_____	_____	_____
_____	_____	_____
_____	_____	_____

**SOURCE:** Cherry Creek    **TRIBUTARY:** St. Joe River

**QUANTITY:** In cubic feet per second (cfs)

January	February	March	April	May	June
8.0	8.0	8.0	5.0	5.0	2.7
July	August	September	October	November	December
0.80	0.40	0.50	0.50	3.0	6.6

**PRIORITY DATE:** Time Immemorial\*

\*The priority date is subject to the terms of the Coeur d'Alene Tribe Water Rights Settlement Agreement between the United States, Coeur d'Alene Tribe, State of Idaho and Other Water Users Dated \* \*, 2026 ("Settlement Agreement").

**POINT OF DIVERSION:** Same as place of use.

**PURPOSE AND PERIOD OF USE:**

Purpose of Use: This water right is for fish habitat for fishing purposes.

Period of Use: 01/01 to 12/31

**PLACE OF USE:**

This instream flow water right is used at all points along the stream reach located within the exterior boundaries of the Coeur d'Alene Indian Reservation.

Upstream Boundary - Headwaters

Water Right	Federal I.D.	Township	Range	Section	Q in the Q	Meridian	County
92-10906	111	45N	3W	12	NWNE	BM	Benewah

Downstream Boundary - Mouth

Water Right	Federal I.D.	Township	Range	Section	Q in the Q	Meridian	County
92-10906	111	46N	2W	20	NWSE	BM	Benewah

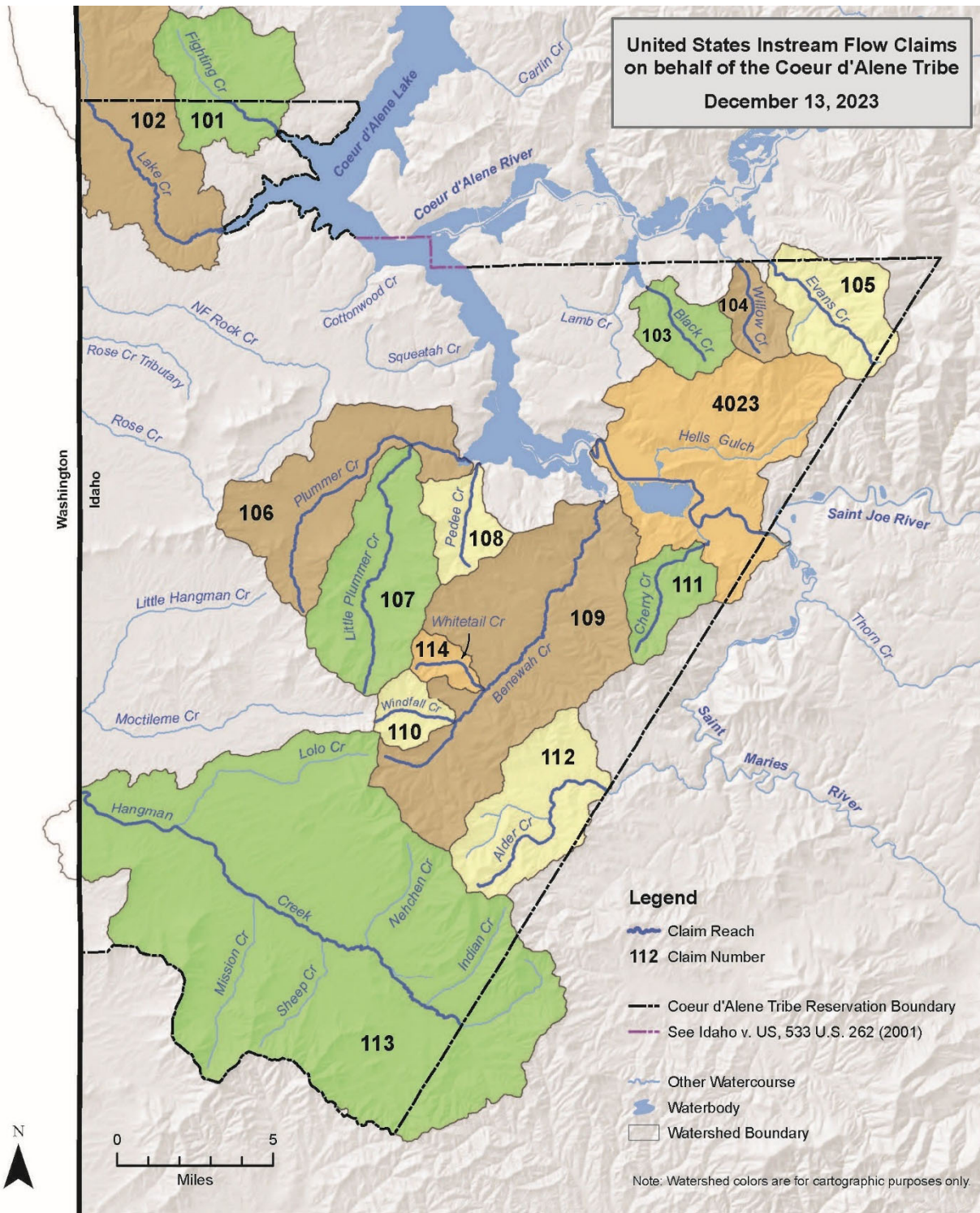
See attached map for illustrative purposes.

**OTHER PROVISIONS NECESSARY FOR DEFINITION OR ADMINISTRATION OF THIS WATER RIGHT:**

This partial decree incorporates and is subject to the terms of the Settlement Agreement.

**EXPLANATORY MATERIAL:**

Initial Approvals		
_____	_____	_____
_____	_____	_____
_____	_____	_____



**Initial Approvals**

_____	_____	_____
_____	_____	_____
_____	_____	_____



IN THE DISTRICT COURT FOR THE FIFTH JUDICIAL DISTRICT OF  
THE STATE OF IDAHO, IN AND FOR THE COUNTY OF TWIN FALLS

**In Re CSRBA** )  
 ) **PARTIAL DECREE PURSUANT TO I.R.C.P.**  
**Case No. 49576** ) **54 (b) FOR FEDERAL RESERVED**  
 ) **WATER RIGHT NO. 92-10906**  
**Subcase No. 91-7755** )  
**(353 consolidated** )  
**subcases)** )  
 )

---

**NAME AND ADDRESS:**

UNITED STATES OF AMERICA, as trustee on behalf of the Coeur  
d'Alene Tribe of the Coeur d'Alene Indian Reservation acting  
through the Northwest Regional Director

Department of the Interior  
Bureau of Indian Affairs  
911 N.E. 11<sup>th</sup> Ave.  
Portland, OR 97232

**SOURCE:** Cherry Creek **TRIBUTARY:** St. Joe River

**QUANTITY:** In cubic feet per second (cfs)

January	February	March	April	May	June
8.0	8.0	8.0	5.0	5.0	2.7
July	August	September	October	November	December
0.80	0.40	0.50	0.50	3.0	6.6

**PRIORITY DATE:** Time Immemorial\*

\*The priority date is subject to the terms of the Coeur d'Alene  
Tribe Water Rights Settlement Agreement between the United  
States, Coeur d'Alene Tribe, State of Idaho and Other Water  
Users Dated \* \*, 2026("Settlement Agreement").

**POINT OF DIVERSION:** Same as place of use.

**PURPOSE AND PERIOD OF USE:**

Purpose of Use: This water right is for fish habitat for fishing purposes.

Period of Use: 01/01 to 12/31

**PLACE OF USE:**

This instream flow water right is used at all points along the stream reach located within the exterior boundaries of the Coeur d'Alene Indian Reservation.

Upstream Boundary - Headwaters

Water Right	Federal I.D.	Township	Range	Section	Q in the Q	Meridian	County
92-10906	111	45N	3W	12	NWNE	BM	Benewah

Downstream Boundary - Mouth

Water Right	Federal I.D.	Township	Range	Section	Q in the Q	Meridian	County
92-10906	111	46N	2W	20	NWSE	BM	Benewah

See attached map for illustrative purposes.

**OTHER PROVISIONS NECESSARY FOR DEFINITION OR ADMINISTRATION OF THIS WATER RIGHT:**

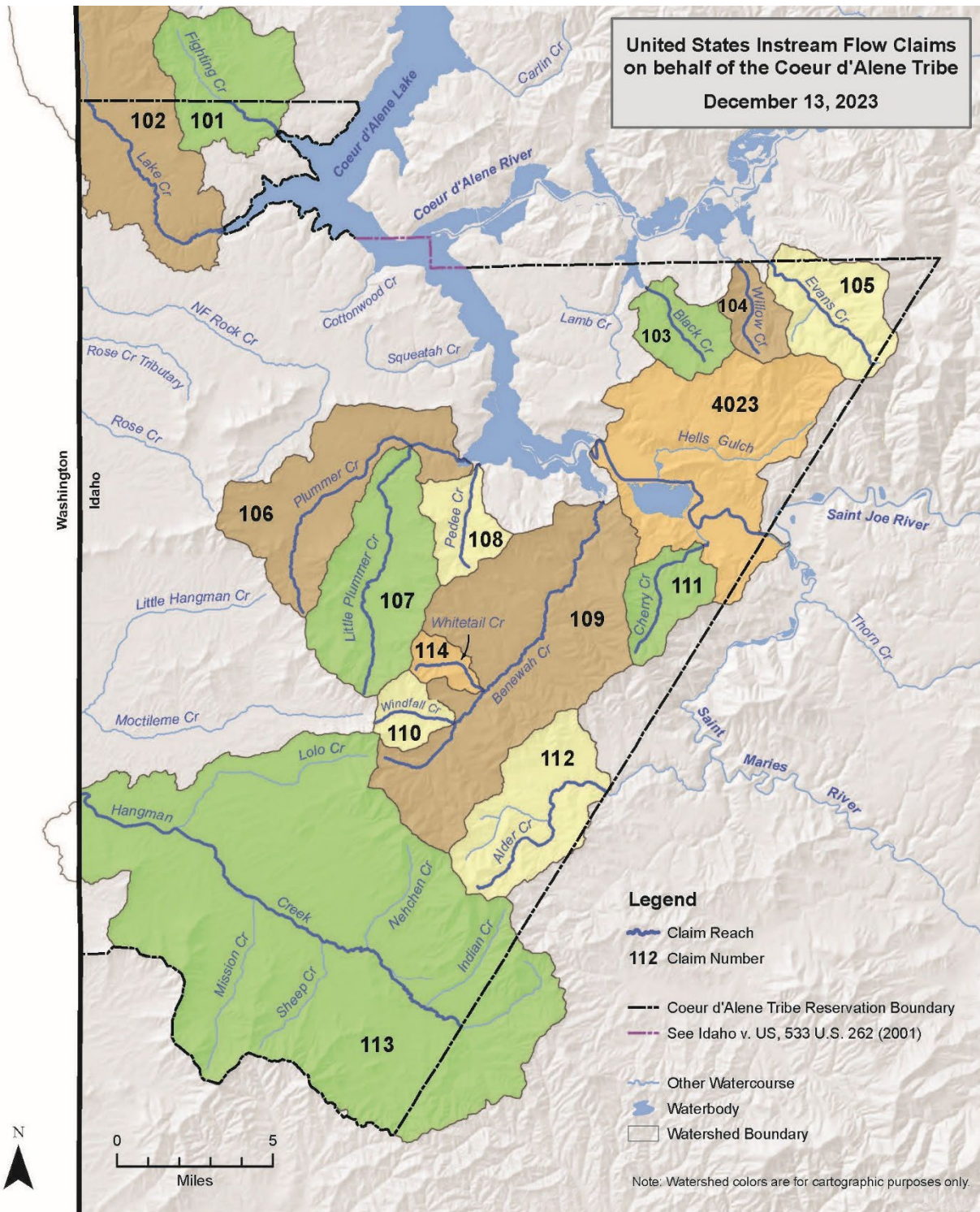
This partial decree incorporates and is subject to the terms of the Settlement Agreement.

**RULE 54 (b) CERTIFICATE:**

With respect to the issues determined by the above partial judgement it is hereby CERTIFIED, in accordance with Rule 54(b), I.R.C.P., that the court has determined that there is no just reason for delay of the entry of a final judgement and that the court has and does hereby directed that the above partial judgement is a final judgement upon which execution may issue and an appeal may be taken as provided by the Idaho Appellate Rules.

---

Eric J. Wildman  
Presiding Judge of the  
Coeur d'Alene-Spokane River Adjudication









**CERTIFICATE OF SERVICE**

I hereby certify that on \_\_\_\_\_, 2026, I mailed or electronically delivered via sharefile a true and correct copy of the foregoing document to the following recipients:

Director of IDWR  
PO Box 83720  
Boise, ID 83720-0098  
Via Attorney E-Mail  
[Lacey.rammell-obrien@idwr.idaho.gov](mailto:Lacey.rammell-obrien@idwr.idaho.gov)

U.S. Department of Justice  
Environment & Natural Resource  
Division  
550 West Fort Street, MSC 033  
Boise, ID 83724  
Via E-Mail  
[detinkler@blm.gov](mailto:detinkler@blm.gov)  
[fwprice@blm.gov](mailto:fwprice@blm.gov)

Marisa J. Hazell  
U.S. Department of Justice  
ENRD Indian Resources Section  
999 18th Street, South Terrace,  
Suite 370  
Denver, CO 80202  
[Marisa.hazell@usdoj.gov](mailto:Marisa.hazell@usdoj.gov)

Brad Grenham  
Department of the Interior  
Solicitor's Office  
601 SW 2<sup>nd</sup> Avenue, Suite 1950  
Portland, OR 97204  
[brad.grenham@sol.doi.gov](mailto:brad.grenham@sol.doi.gov)

Chief Natural Resources Division  
Office of the Attorney General  
PO Box 83720  
Boise, ID 83720-00010  
[Joy.vega@ag.idaho.gov](mailto:Joy.vega@ag.idaho.gov)  
[David.Perkins@ag.idaho.gov](mailto:David.Perkins@ag.idaho.gov)

Mariah R. Dunham & Nancy Wolff  
Dunham & Wolff, PA  
722 Maine Avenue  
St. Maries, ID 83861  
[mdunham@dunhamwolff.net](mailto:mdunham@dunhamwolff.net)

Albert P. Barker  
Brian Daluiso  
Marten Law  
101 S. Capitol Blvd, Suite 1200  
Boise, ID 83702  
[abarker@martenlaw.com](mailto:abarker@martenlaw.com)  
[bdaluiso@martenlaw.com](mailto:bdaluiso@martenlaw.com)

Michael P. Lawrence,  
Christopher H. Meyer  
Jeffrey Fereday, Jeffrey W. Bower  
Givens Pursley LLP  
601 W Bannock Street  
PO Box 2720  
Boise, ID 83701-2720  
[mpl@givenspursley.com](mailto:mpl@givenspursley.com)

Candice M. McHugh  
Chris M. Bromley  
McHugh Bromley PLLC  
P.O. Box 107  
Boise, ID 83701  
[cmchugh@mchughbromley.com](mailto:cmchugh@mchughbromley.com)  
[cbromley@mchughbromley.com](mailto:cbromley@mchughbromley.com)

Norman M. Semanko  
Garrett M. Kitamura  
Parsons Behle & Latimer  
800 W Main Street, Suite 1300  
Boise, ID 83702  
[NSemanko@parsonsbehle.com](mailto:NSemanko@parsonsbehle.com)

Clerk of the District Court,  
Twin Falls County  
Coeur d'Alene-Spokane River  
Basin Adjudication  
253 Third Avenue North  
Twin Falls, ID 83303  
Via U.S. Mail

IDAHO DEPARTMENT OF WATER RESOURCES  
WATER RIGHTS ACQUIRED UNDER FEDERAL LAW

---

**RIGHT NUMBER:** 92-10907 (Fed. ID #112)

**NAME AND ADDRESS:**

UNITED STATES OF AMERICA, as trustee on behalf of the Coeur d'Alene Tribe of the Coeur d'Alene Indian Reservation acting through the Northwest Regional Director

Department of the Interior  
Bureau of Indian Affairs  
911 N.E. 11<sup>th</sup> Ave.  
Portland, OR 97232

Initial Approvals		
_____	_____	_____
_____	_____	_____
_____	_____	_____

**SOURCE:** Alder Creek **TRIBUTARY:** St. Maries River

**QUANTITY:** In cubic feet per second (cfs)

January	February	March	April	May	June
24	24	24	24	24	15
July	August	September	October	November	December
4.8	2.2	3.1	4.6	15	24

**PRIORITY DATE:** Time Immemorial\*

\*The priority date is subject to the terms of the Coeur d'Alene Tribe Water Rights Settlement Agreement between the United States, Coeur d'Alene Tribe, State of Idaho and Other Water Users Dated \* \*, 2026 ("Settlement Agreement").

**POINT OF DIVERSION:** Same as place of use.

**PURPOSE AND PERIOD OF USE:**

Purpose of Use: This water right is for fish habitat for fishing purposes.

Period of Use: 01/01 to 12/31

**PLACE OF USE:**

This instream flow water right is used at all points along the stream reach located within the exterior boundaries of the Coeur d'Alene Indian Reservation.

Upstream Boundary - Headwaters

Water Right	Federal I.D.	Township	Range	Section	Q in the Q	Meridian	County
92-10907	112	44N	4W	13	SENE	BM	Benewah

Downstream Boundary - Mouth

Water Right	Federal I.D.	Township	Range	Section	Q in the Q	Meridian	County
92-10907	112	45N	2W	29	SENE	BM	Benewah

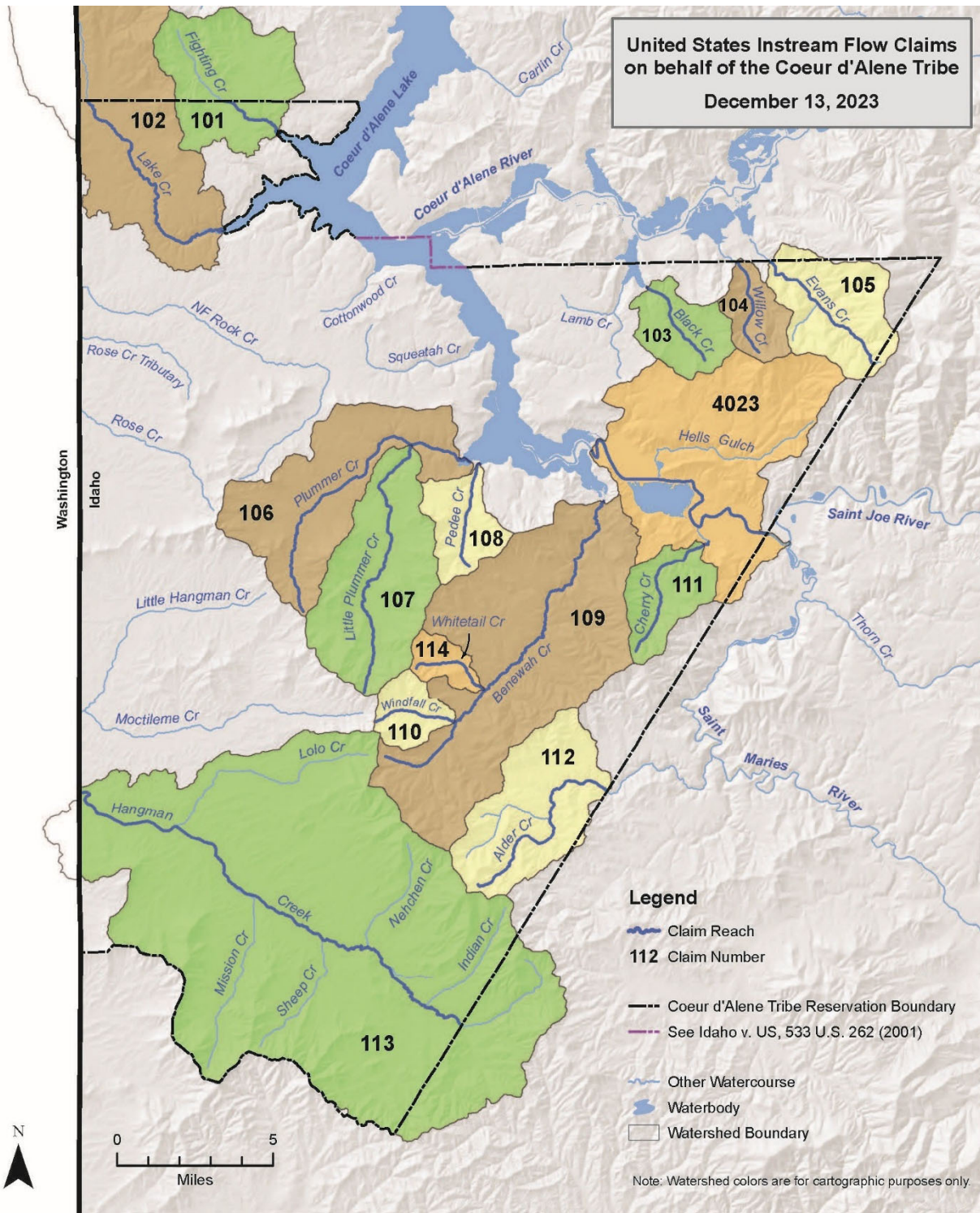
See attached map for illustrative purposes.

**OTHER PROVISIONS NECESSARY FOR DEFINITION OR ADMINISTRATION OF THIS WATER RIGHT:**

This partial decree incorporates and is subject to the terms of the Settlement Agreement.

**EXPLANATORY MATERIAL:**

Initial Approvals		
_____	_____	_____
_____	_____	_____
_____	_____	_____



Initial Approvals

_____	_____	_____
_____	_____	_____
_____	_____	_____



IN THE DISTRICT COURT FOR THE FIFTH JUDICIAL DISTRICT OF  
THE STATE OF IDAHO, IN AND FOR THE COUNTY OF TWIN FALLS

**In Re CSRBA** )  
 ) **PARTIAL DECREE PURSUANT TO I.R.C.P.**  
**Case No. 49576** ) **54 (b) FOR FEDERAL RESERVED**  
 ) **WATER RIGHT NO. 92-10907**  
**Subcase No. 91-7755** )  
**(353 consolidated** )  
**subcases)** )  
 )

---

**NAME AND ADDRESS:**

UNITED STATES OF AMERICA, as trustee on behalf of the Coeur  
d'Alene Tribe of the Coeur d'Alene Indian Reservation acting  
through the Northwest Regional Director

Department of the Interior  
Bureau of Indian Affairs  
911 N.E. 11<sup>th</sup> Ave.  
Portland, OR 97232

**SOURCE:** Alder Creek **TRIBUTARY:** St. Maries River

**QUANTITY:** In cubic feet per second (cfs)

January	February	March	April	May	June
24	24	24	24	24	15
July	August	September	October	November	December
4.8	2.2	3.1	4.6	15	24

**PRIORITY DATE:** Time Immemorial\*

\*The priority date is subject to the terms of the Coeur d'Alene  
Tribe Water Rights Settlement Agreement between the United  
States, Coeur d'Alene Tribe, State of Idaho and Other Water  
Users Dated \* \*, 2026("Settlement Agreement").

**POINT OF DIVERSION:** Same as place of use.

**PURPOSE AND  
PERIOD OF USE:**

Purpose of Use: This water right is for fish habitat for fishing purposes.

Period of Use: 01/01 to 12/31

**PLACE OF USE:**

This instream flow water right is used at all points along the stream reach located within the exterior boundaries of the Coeur d'Alene Indian Reservation.

Upstream Boundary - Headwaters

Water Right	Federal I.D.	Township	Range	Section	Q in the Q	Meridian	County
92-10907	112	44N	4W	13	SENE	BM	Benewah

Downstream Boundary - Mouth

Water Right	Federal I.D.	Township	Range	Section	Q in the Q	Meridian	County
92-10907	112	45N	2W	29	SENE	BM	Benewah

See attached map for illustrative purposes.

**OTHER PROVISIONS NECESSARY FOR DEFINITION OR ADMINISTRATION OF  
THIS WATER RIGHT:**

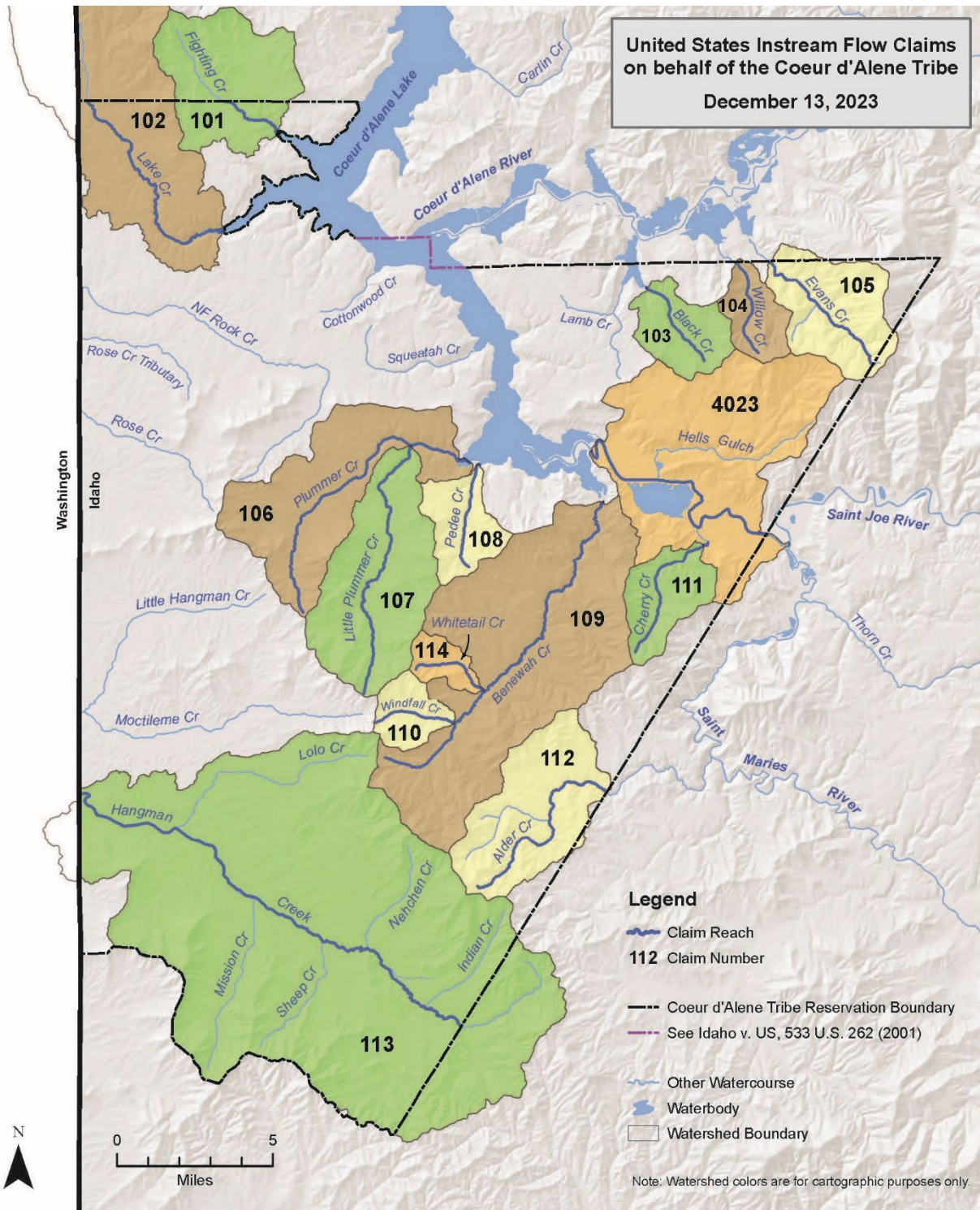
This partial decree incorporates and is subject to the terms of the Settlement Agreement.

**RULE 54(b) CERTIFICATE:**

With respect to the issues determined by the above partial judgement it is hereby CERTIFIED, in accordance with Rule 54(b), I.R.C.P., that the court has determined that there is no just reason for delay of the entry of a final judgement and that the court has and does hereby directed that the above partial judgement is a final judgement upon which execution may issue and an appeal may be taken as provided by the Idaho Appellate Rules.

---

Eric J. Wildman  
Presiding Judge of the  
Coeur d'Alene-Spokane River Adjudication



IN THE DISTRICT COURT OF THE FIFTH JUDICIAL DISTRICT OF THE  
STATE OF IDAHO, IN AND FOR THE COUNTY OF TWIN FALLS

In Re CSRBA ) FEDERAL WATER RIGHT NO. 93-7469  
)  
Case No. 49576 ) STANDARD FORM 5  
)  
Subcase No. 91-7755 ) STIPULATED ELEMENTS OF A WATER RIGHT  
(353 Consolidated )  
Subcases)  AMENDED NOTICE OF CLAIM /  
) DIRECTOR'S REPORT  
)  
)  
\_\_\_\_\_ )

This form is used to report the stipulated elements of one water right acquired under federal law. Submission of this form will not automatically result in the issuance of a partial decree. The Presiding Judge will conduct any hearing necessary to determine whether the facts, data, expert opinions and law support the issuance of a partial decree for the water right.

The parties agree that the Coeur d'Alene-Spokane River Basin Adjudication Court has jurisdiction of the parties and subject matter to enter a partial decree for this water right; that they have been served with sufficient process, according to the law; and that they have appeared, prosecuted, and defended their positions with regard to this water right dispute.

CLAIMANT: UNITED STATES OF  
AMERICA, as trustee on behalf  
of the COEUR D'ALENE TRIBE

CLAIMANT: COEUR D'ALENE TRIBE

\_\_\_\_\_  
Marisa J. Hazell Date  
Trial Attorney

\_\_\_\_\_  
Vanessa L. Ray-Hodge Date  
Attorney at Law

OBJECTOR: STATE OF IDAHO

OBJECTOR: HECLA LIMITED

\_\_\_\_\_  
Joy M. Vega Date  
Deputy Attorney General

\_\_\_\_\_  
Albert P. Barker Date  
Attorney at Law

OBJECTOR: CITY OF COEUR  
D'ALENE

OBJECTOR: BENEWAH COUNTY

\_\_\_\_\_  
Candice M. McHugh Date  
Attorney at Law

\_\_\_\_\_  
Mariah R. Dunham Date  
Attorney at Law

OBJECTOR: CITY OF ST. MARIES

OBJECTOR: CITY OF HARRISON

\_\_\_\_\_  
Mariah R. Dunham Date  
Attorney at Law

\_\_\_\_\_  
Mariah R. Dunham Date  
Attorney at Law

OBJECTOR: BUELL BROS, INC., AN  
IDAHO CORPORATION

OBJECTOR: JACK A. BUELL AND  
ELEANOR L. BUELL, AS  
INDIVIDUALS

\_\_\_\_\_  
Mariah R. Dunham Date  
Attorney at Law

\_\_\_\_\_  
Mariah R. Dunham Date  
Attorney at Law

OBJECTOR: POTLATCH TRS IDAHO  
LLC

OBJECTOR: POTLATCHDELTAIC  
FOREST HOLDINGS, LLC

\_\_\_\_\_  
Michael P. Lawrence Date  
Attorney at Law

\_\_\_\_\_  
Michael P. Lawrence Date  
Attorney at Law

OBJECTOR: POTLATCHDELTAIC LAND  
& LUMBER, LLC

OBJECTOR: MEMBERS OF THE NORTH  
IDAHO WATER RIGHTS ALLIANCE

\_\_\_\_\_  
Michael P. Lawrence Date  
Attorney at Law

\_\_\_\_\_  
Norman M. Semanko Date  
Attorney at Law



**CERTIFICATE OF SERVICE**

I hereby certify that on \_\_\_\_\_, 2026, I mailed or electronically delivered via sharefile a true and correct copy of the foregoing document to the following recipients:

Director of IDWR  
PO Box 83720  
Boise, ID 83720-0098  
Via Attorney E-Mail  
[Lacey.rammell-obrien@idwr.idaho.gov](mailto:Lacey.rammell-obrien@idwr.idaho.gov)

U.S. Department of Justice  
Environment & Natural Resource  
Division  
550 West Fort Street, MSC 033  
Boise, ID 83724  
Via E-Mail  
[detinkler@blm.gov](mailto:detinkler@blm.gov)  
[fwprice@blm.gov](mailto:fwprice@blm.gov)

Marisa J. Hazell  
U.S. Department of Justice  
ENRD Indian Resources Section  
999 18th Street, South Terrace,  
Suite 370  
Denver, CO 80202  
[Marisa.hazell@usdoj.gov](mailto:Marisa.hazell@usdoj.gov)

Brad Grenham  
Department of the Interior  
Solicitor's Office  
601 SW 2<sup>nd</sup> Avenue, Suite 1950  
Portland, OR 97204  
[brad.grenham@sol.doi.gov](mailto:brad.grenham@sol.doi.gov)

Chief Natural Resources Division  
Office of the Attorney General  
PO Box 83720  
Boise, ID 83720-00010  
[Joy.vega@ag.idaho.gov](mailto:Joy.vega@ag.idaho.gov)  
[David.Perkins@ag.idaho.gov](mailto:David.Perkins@ag.idaho.gov)

Mariah R. Dunham & Nancy Wolff  
Dunham & Wolff, PA  
722 Maine Avenue  
St. Maries, ID 83861  
[mdunham@dunhamwolff.net](mailto:mdunham@dunhamwolff.net)

Albert P. Barker  
Brian Daluiso  
Marten Law  
101 S. Capitol Blvd, Suite 1200  
Boise, ID 83702  
[abarker@martenlaw.com](mailto:abarker@martenlaw.com)  
[bdaluiso@martenlaw.com](mailto:bdaluiso@martenlaw.com)

Michael P. Lawrence,  
Christopher H. Meyer  
Jeffrey Fereday, Jeffrey W. Bower  
Givens Pursley LLP  
601 W Bannock Street  
PO Box 2720  
Boise, ID 83701-2720  
[mpl@givenspursley.com](mailto:mpl@givenspursley.com)

Candice M. McHugh  
Chris M. Bromley  
McHugh Bromley PLLC  
P.O. Box 107  
Boise, ID 83701  
[cmchugh@mchughbromley.com](mailto:cmchugh@mchughbromley.com)  
[cbromley@mchughbromley.com](mailto:cbromley@mchughbromley.com)

Norman M. Semanko  
Garrett M. Kitamura  
Parsons Behle & Latimer  
800 W Main Street, Suite 1300  
Boise, ID 83702  
[NSemanko@parsonsbehle.com](mailto:NSemanko@parsonsbehle.com)

Clerk of the District Court,  
Twin Falls County  
Coeur d'Alene-Spokane River  
Basin Adjudication  
253 Third Avenue North  
Twin Falls, ID 83303  
Via U.S. Mail

IDAHO DEPARTMENT OF WATER RESOURCES  
WATER RIGHTS ACQUIRED UNDER FEDERAL LAW

---

**RIGHT NUMBER:** 93-7469 (Fed. ID #113.1)

**NAME AND ADDRESS:**

UNITED STATES OF AMERICA, as trustee on behalf of the Coeur d'Alene Tribe of the Coeur d'Alene Indian Reservation acting through the Northwest Regional Director

Department of the Interior  
Bureau of Indian Affairs  
911 N.E. 11<sup>th</sup> Ave.  
Portland, OR 97232

Initial Approvals		
_____	_____	_____
_____	_____	_____
_____	_____	_____

**SOURCE:** Hangman Creek    **TRIBUTARY:** Spokane River

**QUANTITY:** In cubic feet per second (cfs)

January	February	March	April	May	June
45	45	40	40	40	16
July	August	September	October	November	December
4.5	1.6	1.5	1.7	9.9	45

**PRIORITY DATE:** Time Immemorial\*

\*The priority date is subject to the terms of the Coeur d'Alene Tribe Water Rights Settlement Agreement between the United States, Coeur d'Alene Tribe, State of Idaho and Other Water Users Dated \* \*, 2026 ("Settlement Agreement").

**POINT OF DIVERSION:** Same as place of use.

**PURPOSE AND PERIOD OF USE:**

Purpose of Use: This water right is for fish habitat for fishing purposes.

Period of Use: 01/01 to 12/31

**PLACE OF USE:**

This instream flow water right is used at all points along the stream reach located within the exterior boundaries of the Coeur d'Alene Indian Reservation.

Upstream Boundary - Headwaters

Water Right	Federal I.D.	Township	Range	Section	Q in the Q	Meridian	County
93-7469	113.1	44N	3W	29	SESE	BM	Benewah

Downstream Boundary - ID State Line

Water Right	Federal I.D.	Township	Range	Section	Q in the Q	Meridian	County
93-7469	113.1	45N	6W	36	SESE	BM	Benewah

See attached map for illustrative purposes.

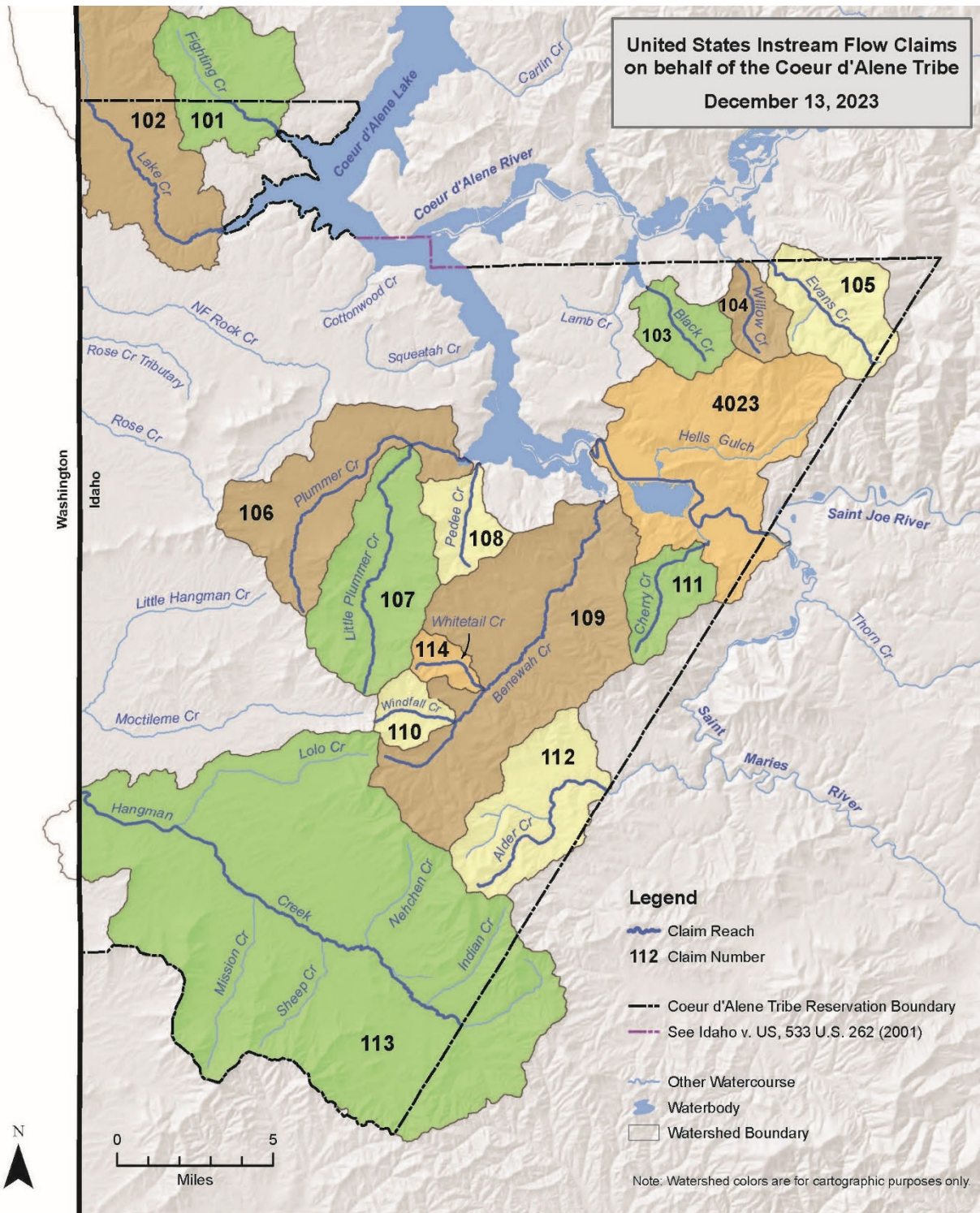
**OTHER PROVISIONS NECESSARY FOR DEFINITION OR ADMINISTRATION OF THIS WATER RIGHT:**

This partial decree incorporates and is subject to the terms of the Settlement Agreement.

Water rights Nos. 93-7469 and 93-7470 may not be used simultaneously. For administration, water right no. 93-7470 supersedes water right no. 93-7469 in the event that anadromous fish are present in Hangman Creek.

**EXPLANATORY MATERIAL:**

Initial Approvals		
_____	_____	_____
_____	_____	_____
_____	_____	_____



**United States Instream Flow Claims  
on behalf of the Coeur d'Alene Tribe  
December 13, 2023**

**Legend**  
 Claim Reach  
 112 Claim Number  
 Coeur d'Alene Tribe Reservation Boundary  
 See Idaho v. US, 533 U.S. 262 (2001)  
 Other Watercourse  
 Waterbody  
 Watershed Boundary  
 Note: Watershed colors are for cartographic purposes only.

**Initial Approvals**

_____	_____	_____
_____	_____	_____
_____	_____	_____



IN THE DISTRICT COURT FOR THE FIFTH JUDICIAL DISTRICT OF  
THE STATE OF IDAHO, IN AND FOR THE COUNTY OF TWIN FALLS

**In Re CSRBA** )  
 ) **PARTIAL DECREE PURSUANT TO I.R.C.P.**  
**Case No. 49576** ) **54 (b) FOR FEDERAL RESERVED**  
 ) **WATER RIGHT NO. 93-7469**  
**Subcase No. 91-7755** )  
**(353 consolidated** )  
**subcases)** )  
 )

---

**NAME AND ADDRESS:**

UNITED STATES OF AMERICA, as trustee on behalf of the Coeur  
d'Alene Tribe of the Coeur d'Alene Indian Reservation acting  
through the Northwest Regional Director

Department of the Interior  
Bureau of Indian Affairs  
911 N.E. 11<sup>th</sup> Ave.  
Portland, OR 97232

**SOURCE:** Hangman Creek **TRIBUTARY:** Spokane River

**QUANTITY:** In cubic feet per second (cfs)

January	February	March	April	May	June
45	45	40	40	40	16
July	August	September	October	November	December
4.5	1.6	1.5	1.7	9.9	45

**PRIORITY DATE:** Time Immemorial\*

\*The priority date is subject to the terms of the Coeur d'Alene  
Tribe Water Rights Settlement Agreement between the United  
States, Coeur d'Alene Tribe, State of Idaho and Other Water  
Users Dated \* \*, 2026("Settlement Agreement").

**POINT OF DIVERSION:** Same as place of use.

**PURPOSE AND PERIOD OF USE:**

Purpose of Use: This water right is for fish habitat for fishing purposes.

Period of Use: 01/01 to 12/31

**PLACE OF USE:**

This instream flow water right is used at all points along the stream reach located within the exterior boundaries of the Coeur d'Alene Indian Reservation.

Upstream Boundary - Headwaters

Water Right	Federal I.D.	Township	Range	Section	Q in the Q	Meridian	County
93-7469	113.1	44N	3W	29	SESE	BM	Benewah

Downstream Boundary - ID State Line

Water Right	Federal I.D.	Township	Range	Section	Q in the Q	Meridian	County
93-7469	113.1	45N	6W	36	SENW	BM	Benewah

See attached map for illustrative purposes.

**OTHER PROVISIONS NECESSARY FOR DEFINITION OR ADMINISTRATION OF THIS WATER RIGHT:**

This partial decree incorporates and is subject to the terms of the Settlement Agreement.

Water rights Nos. 93-7469 and 93-7470 may not be used simultaneously. For administration, water right no. 93-7470 supersedes water right no. 93-7469 in the event that anadromous fish are present in Hangman Creek.

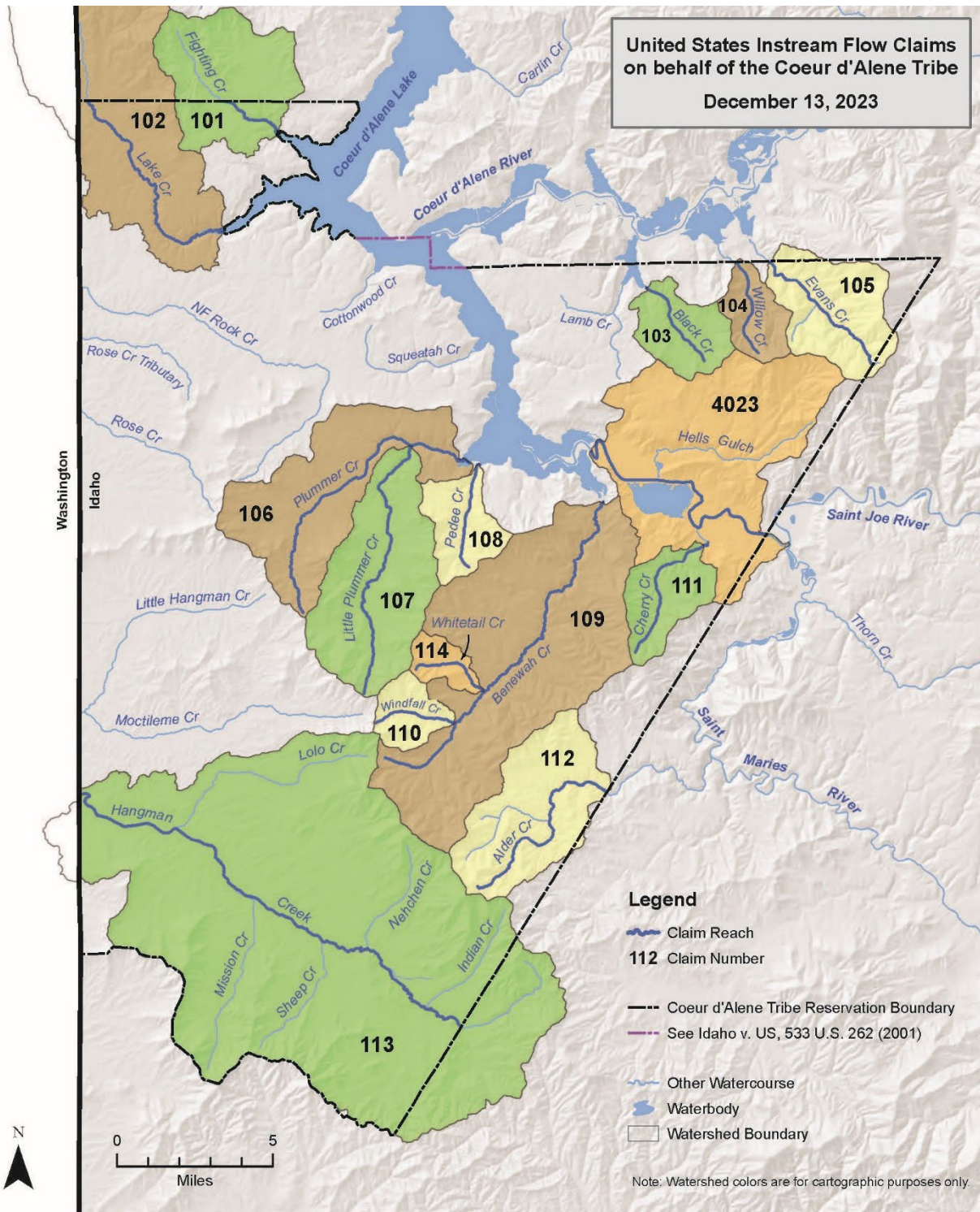
**RULE 54 (b) CERTIFICATE:**

With respect to the issues determined by the above partial judgement it is hereby CERTIFIED, in accordance with Rule 54(b), I.R.C.P., that the court has determined that there is no just reason for delay of the entry of a final judgement and that the

court has and does hereby directed that the above partial judgement is a final judgement upon which execution may issue and an appeal may be taken as provided by the Idaho Appellate Rules.

---

Eric J. Wildman  
Presiding Judge of the  
Coeur d'Alene-Spokane River Adjudication



IN THE DISTRICT COURT OF THE FIFTH JUDICIAL DISTRICT OF THE  
STATE OF IDAHO, IN AND FOR THE COUNTY OF TWIN FALLS

In Re CSRBA ) FEDERAL WATER RIGHT NO. 93-7470  
                  ) )  
Case No. 49576 ) STANDARD FORM 5  
                  ) )  
Subcase No. 91-7755 ) STIPULATED ELEMENTS OF A WATER RIGHT  
(353 Consolidated )  
Subcases) )  AMENDED NOTICE OF CLAIM /  
                  ) DIRECTOR'S REPORT  
                  ) )  
                  ) )

---

This form is used to report the stipulated elements of one water right acquired under federal law. Submission of this form will not automatically result in the issuance of a partial decree. The Presiding Judge will conduct any hearing necessary to determine whether the facts, data, expert opinions and law support the issuance of a partial decree for the water right.

The parties agree that the Coeur d'Alene-Spokane River Basin Adjudication Court has jurisdiction of the parties and subject matter to enter a partial decree for this water right; that they have been served with sufficient process, according to the law; and that they have appeared, prosecuted, and defended their positions with regard to this water right dispute.

CLAIMANT: UNITED STATES OF AMERICA, as trustee on behalf of the COEUR D'ALENE TRIBE

CLAIMANT: COEUR D'ALENE TRIBE

\_\_\_\_\_  
Marisa J. Hazell                      Date  
Trial Attorney

\_\_\_\_\_  
Vanessa L. Ray-Hodge                Date  
Attorney at Law

OBJECTOR: STATE OF IDAHO

OBJECTOR: HECLA LIMITED

\_\_\_\_\_  
Joy M. Vega                            Date  
Deputy Attorney General

\_\_\_\_\_  
Albert P. Barker                      Date  
Attorney at Law

OBJECTOR: CITY OF COEUR  
D'ALENE

\_\_\_\_\_  
Candice M. McHugh Date  
Attorney at Law

OBJECTOR: BENEWAH COUNTY

\_\_\_\_\_  
Mariah R. Dunham Date  
Attorney at Law

OBJECTOR: CITY OF ST. MARIES

\_\_\_\_\_  
Mariah R. Dunham Date  
Attorney at Law

OBJECTOR: CITY OF HARRISON

\_\_\_\_\_  
Mariah R. Dunham Date  
Attorney at Law

OBJECTOR: BUELL BROS, INC., AN  
IDAHO CORPORATION

\_\_\_\_\_  
Mariah R. Dunham Date  
Attorney at Law

OBJECTOR: JACK A. BUELL AND  
ELEANOR L. BUELL, AS  
INDIVIDUALS

\_\_\_\_\_  
Mariah R. Dunham Date  
Attorney at Law

OBJECTOR: POTLATCH TRS IDAHO  
LLC

\_\_\_\_\_  
Michael P. Lawrence Date  
Attorney at Law

OBJECTOR: POTLATCHDELTA  
FOREST HOLDINGS, LLC

\_\_\_\_\_  
Michael P. Lawrence Date  
Attorney at Law

OBJECTOR: POTLATCHDELTA LAND  
& LUMBER, LLC

\_\_\_\_\_  
Michael P. Lawrence Date  
Attorney at Law

OBJECTOR: MEMBERS OF THE NORTH  
IDAHO WATER RIGHTS ALLIANCE

\_\_\_\_\_  
Norman M. Semanko Date  
Attorney at Law

OBJECTOR: THE MEMBERS OF THE  
NORTH WEST PROPERTY OWNERS  
ALLIANCE, INC.,

OBJECTOR: MEMBERS OF THE COEUR  
D'ALENE LAKESHORE PROPERTY  
OWNERS ASSOCIATION

---

Norman M. Semanko                      Date  
Attorney at Law

---

Norman M. Semanko                      Date  
Attorney at Law

OBJECTOR: HAGADONE HOSPITALITY  
CO.,

RESPONDENT: AVISA CORPORATION

---

Norman M. Semanko                      Date  
Attorney at Law

---

Chris M. Bromley                      Date  
Attorney at Law

## CERTIFICATE OF SERVICE

I hereby certify that on \_\_\_\_\_, 2026, I mailed or electronically delivered via sharefile a true and correct copy of the foregoing document to the following recipients:

Director of IDWR  
PO Box 83720  
Boise, ID 83720-0098  
Via Attorney E-Mail  
[Lacey.rammell-obrien@idwr.idaho.gov](mailto:Lacey.rammell-obrien@idwr.idaho.gov)

U.S. Department of Justice  
Environment & Natural Resource  
Division  
550 West Fort Street, MSC 033  
Boise, ID 83724  
Via E-Mail  
[detinkler@blm.gov](mailto:detinkler@blm.gov)  
[fwprice@blm.gov](mailto:fwprice@blm.gov)

Marisa J. Hazell  
U.S. Department of Justice  
ENRD Indian Resources Section  
999 18th Street, South Terrace,  
Suite 370  
Denver, CO 80202  
[Marisa.hazell@usdoj.gov](mailto:Marisa.hazell@usdoj.gov)

Brad Grenham  
Department of the Interior  
Solicitor's Office  
601 SW 2<sup>nd</sup> Avenue, Suite 1950  
Portland, OR 97204  
[brad.grenham@sol.doi.gov](mailto:brad.grenham@sol.doi.gov)

Chief Natural Resources Division  
Office of the Attorney General  
PO Box 83720  
Boise, ID 83720-00010  
[Joy.vega@ag.idaho.gov](mailto:Joy.vega@ag.idaho.gov)  
[David.Perkins@ag.idaho.gov](mailto:David.Perkins@ag.idaho.gov)

Mariah R. Dunham & Nancy Wolff  
Dunham & Wolff, PA  
722 Maine Avenue  
St. Maries, ID 83861  
[mdunham@dunhamwolff.net](mailto:mdunham@dunhamwolff.net)

Albert P. Barker  
Brian Daluiso  
Marten Law  
101 S. Capitol Blvd, Suite 1200  
Boise, ID 83702  
[abarker@martenlaw.com](mailto:abarker@martenlaw.com)  
[bdaluiso@martenlaw.com](mailto:bdaluiso@martenlaw.com)

Michael P. Lawrence,  
Christopher H. Meyer  
Jeffrey Fereday, Jeffrey W. Bower  
Givens Pursley LLP  
601 W Bannock Street  
PO Box 2720  
Boise, ID 83701-2720  
[mpl@givenspursley.com](mailto:mpl@givenspursley.com)

Candice M. McHugh  
Chris M. Bromley  
McHugh Bromley PLLC  
P.O. Box 107  
Boise, ID 83701  
[cmchugh@mchughbromley.com](mailto:cmchugh@mchughbromley.com)  
[cbromley@mchughbromley.com](mailto:cbromley@mchughbromley.com)

Norman M. Semanko  
Garrett M. Kitamura  
Parsons Behle & Latimer  
800 W Main Street, Suite 1300  
Boise, ID 83702  
[NSemanko@parsonsbehle.com](mailto:NSemanko@parsonsbehle.com)

Clerk of the District Court,  
Twin Falls County  
Coeur d'Alene-Spokane River  
Basin Adjudication  
253 Third Avenue North  
Twin Falls, ID 83303  
Via U.S. Mail

IDAHO DEPARTMENT OF WATER RESOURCES  
WATER RIGHTS ACQUIRED UNDER FEDERAL LAW

---

**RIGHT NUMBER:** 93-7470 (Fed. ID #113.2)

**NAME AND ADDRESS:**

UNITED STATES OF AMERICA, as trustee on behalf of the Coeur d'Alene Tribe of the Coeur d'Alene Indian Reservation acting through the Northwest Regional Director

Department of the Interior  
Bureau of Indian Affairs  
911 N.E. 11<sup>th</sup> Ave.  
Portland, OR 97232

Initial Approvals		
_____	_____	_____
_____	_____	_____
_____	_____	_____

**SOURCE:** Hangman Creek  
Conditional. This conditional water right will apply in the event that anadromous fish return to Hangman Creek to spawn.

**TRIBUTARY:** Spokane River

**QUANTITY:** In cubic feet per second (cfs)

January	February	March	April	May	June
169	169	110	110	58	16
July	August	September	October	November	December
4.5	1.6	1.5	1.7	9.9	49

**PRIORITY DATE:** Time Immemorial\*

\*The priority date is subject to the terms of the Coeur d'Alene Tribe Water Rights Settlement Agreement between the United States, Coeur d'Alene Tribe, State of Idaho and Other Water Users Dated \* \*, 2026 ("Settlement Agreement").

**POINT OF DIVERSION:** Same as place of use.

**PURPOSE AND PERIOD OF USE:**

Purpose of Use: This water right is for fish habitat for fishing purposes.

Period of Use: 01/01 to 12/31

**PLACE OF USE:**

This instream flow water right is used at all points along the stream reach located within the exterior boundaries of the Coeur d'Alene Indian Reservation.

Upstream Boundary - Headwaters

Water Right	Federal I.D.	Township	Range	Section	Q in the Q	Meridian	County
93-7470	113.2	44N	3W	29	SESE	BM	Benewah

Downstream Boundary - ID State Line

Water Right	Federal I.D.	Township	Range	Section	Q in the Q	Meridian	County
93-7470	113.2	45N	6W	36	SESW	BM	Benewah

See attached map for illustrative purposes.

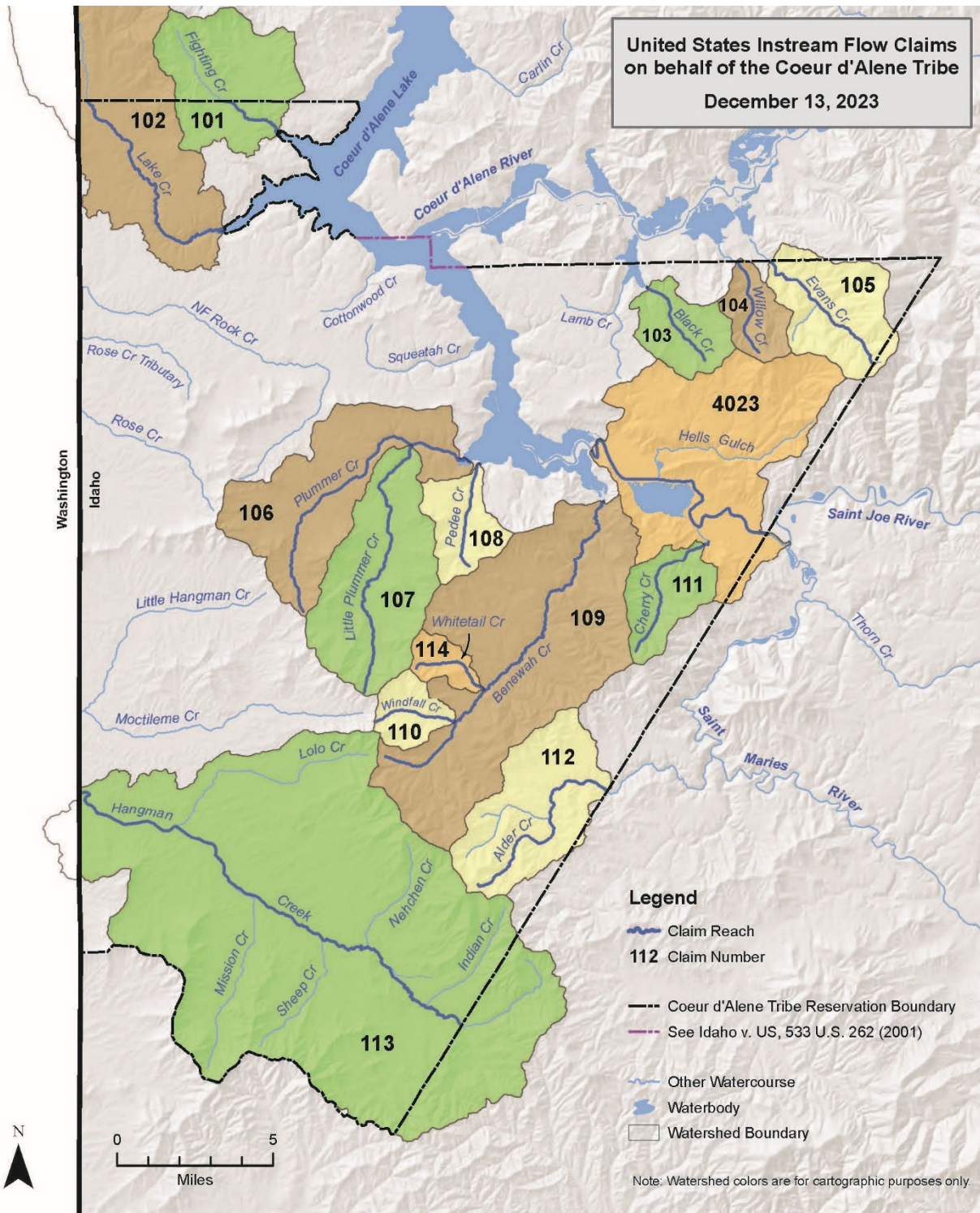
**OTHER PROVISIONS NECESSARY FOR DEFINITION OR ADMINISTRATION OF THIS WATER RIGHT:**

This partial decree incorporates and is subject to the terms of the Settlement Agreement.

Water rights Nos. 93-7469 and 93-7470 may not be used simultaneously. For administration, water right no. 93-7470 supersedes water right no. 93-7469 in the event that anadromous fish are present in Hangman Creek.

**EXPLANATORY MATERIAL:**

Initial Approvals		
_____	_____	_____
_____	_____	_____
_____	_____	_____



**Initial Approvals**

_____	_____	_____
_____	_____	_____
_____	_____	_____



IN THE DISTRICT COURT FOR THE FIFTH JUDICIAL DISTRICT OF  
THE STATE OF IDAHO, IN AND FOR THE COUNTY OF TWIN FALLS

**In Re CSRBA** )  
 ) **PARTIAL DECREE PURSUANT TO I.R.C.P.**  
**Case No. 49576** ) **54 (b) FOR FEDERAL RESERVED**  
 ) **WATER RIGHT NO. 93-7470**  
**Subcase No. 91-7755** )  
**(353 consolidated** )  
**subcases)** )  
 )

---

**NAME AND ADDRESS:**

UNITED STATES OF AMERICA, as trustee on behalf of the Coeur d'Alene Tribe of the Coeur d'Alene Indian Reservation acting through the Northwest Regional Director

Department of the Interior  
Bureau of Indian Affairs  
911 N.E. 11<sup>th</sup> Ave.  
Portland, OR 97232

**SOURCE:** Hangman Creek **TRIBUTARY:** Spokane River  
Conditional. This conditional water right will apply in the event that anadromous fish return to Hangman Creek to spawn.

**QUANTITY:** In cubic feet per second (cfs)

January	February	March	April	May	June
169	169	110	110	58	16
July	August	September	October	November	December
4.5	1.6	1.5	1.7	9.9	49

**PRIORITY DATE:** Time Immemorial\*

\*The priority date is subject to the terms of the Coeur d'Alene Tribe Water Rights Settlement Agreement between the United States, Coeur d'Alene Tribe, State of Idaho and Other Water Users Dated \* \*, 2026 ("Settlement Agreement").

**POINT OF DIVERSION:** Same as place of use.

**PURPOSE AND PERIOD OF USE:**

Purpose of Use: This water right is for fish habitat for fishing purposes.

Period of Use: 01/01 to 12/31

**PLACE OF USE:**

This instream flow water right is used at all points along the stream reach located within the exterior boundaries of the Coeur d'Alene Indian Reservation.

Upstream Boundary - Headwaters

Water Right	Federal I.D.	Township	Range	Section	Q in the Q	Meridian	County
93-7470	113.2	44N	3W	29	SESE	BM	Benewah

Downstream Boundary - ID State Line

Water Right	Federal I.D.	Township	Range	Section	Q in the Q	Meridian	County
93-7470	113.2	45N	6W	36	SESW	BM	Benewah

See attached map for illustrative purposes.

**OTHER PROVISIONS NECESSARY FOR DEFINITION OR ADMINISTRATION OF THIS WATER RIGHT:**

This partial decree incorporates and is subject to the terms of the Settlement Agreement.

Water rights Nos. 93-7469 and 93-7470 may not be used simultaneously. For administration, water right no. 93-7470 supersedes water right no. 93-7469 in the event that anadromous fish are present in Hangman Creek.

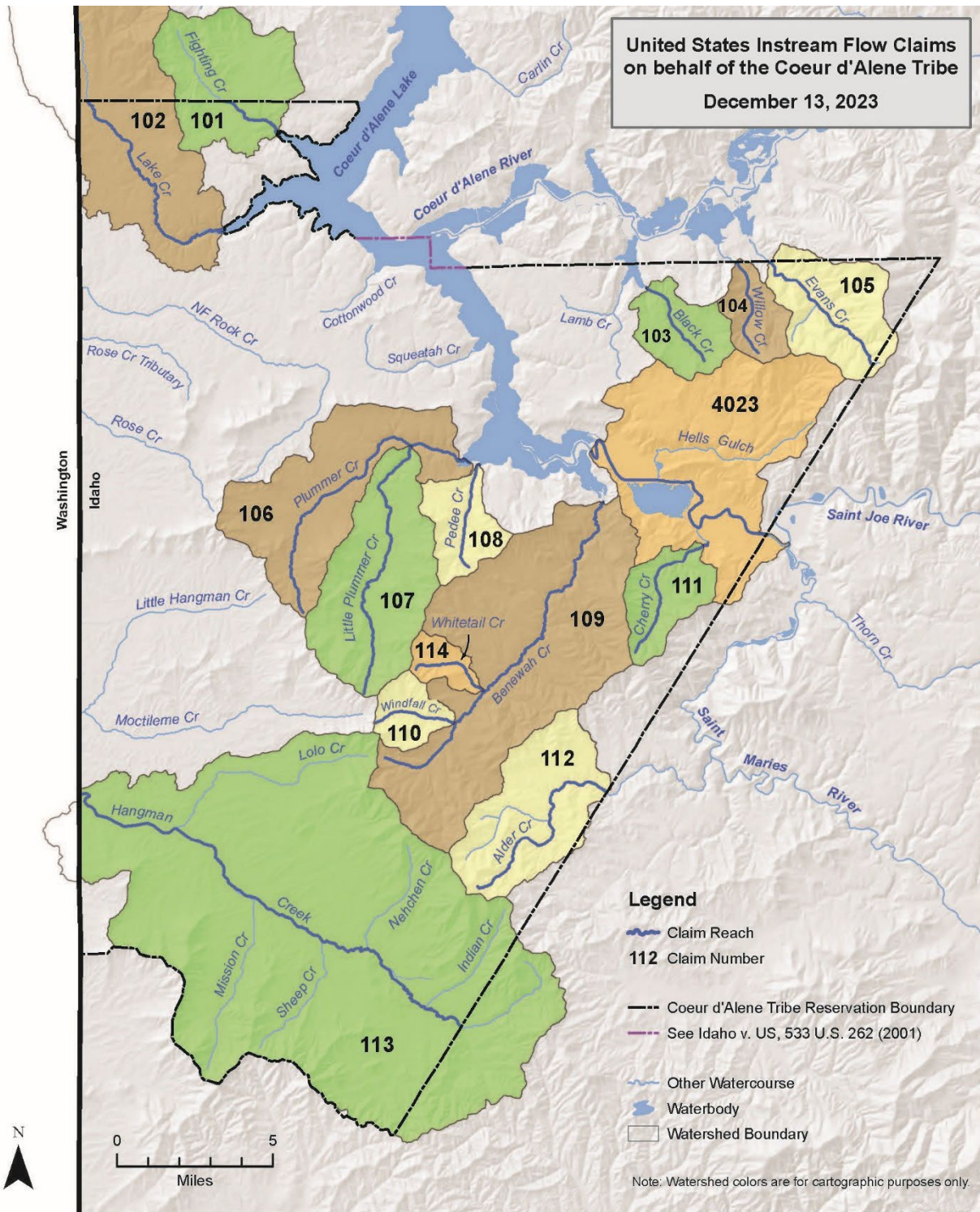
**RULE 54 (b) CERTIFICATE:**

With respect to the issues determined by the above partial judgement it is hereby CERTIFIED, in accordance with Rule 54(b),

I.R.C.P., that the court has determined that there is no just reason for delay of the entry of a final judgement and that the court has and does hereby directed that the above partial judgement is a final judgement upon which execution may issue and an appeal may be taken as provided by the Idaho Appellate Rules.

---

Eric J. Wildman  
Presiding Judge of the  
Coeur d'Alene-Spokane River Adjudication



IN THE DISTRICT COURT OF THE FIFTH JUDICIAL DISTRICT OF THE  
STATE OF IDAHO, IN AND FOR THE COUNTY OF TWIN FALLS

In Re CSRBA ) FEDERAL WATER RIGHT NO. 94-9244  
)  
Case No. 49576 ) STANDARD FORM 5  
)  
Subcase No. 91-7755 ) STIPULATED ELEMENTS OF A WATER RIGHT  
(353 Consolidated )  
Subcases)  AMENDED NOTICE OF CLAIM /  
) DIRECTOR'S REPORT  
)  
)  
\_\_\_\_\_ )

This form is used to report the stipulated elements of one water right acquired under federal law. Submission of this form will not automatically result in the issuance of a partial decree. The Presiding Judge will conduct any hearing necessary to determine whether the facts, data, expert opinions and law support the issuance of a partial decree for the water right.

The parties agree that the Coeur d'Alene-Spokane River Basin Adjudication Court has jurisdiction of the parties and subject matter to enter a partial decree for this water right; that they have been served with sufficient process, according to the law; and that they have appeared, prosecuted, and defended their positions with regard to this water right dispute.

CLAIMANT: UNITED STATES OF  
AMERICA, as trustee on behalf  
of the COEUR D'ALENE TRIBE

CLAIMANT: COEUR D'ALENE TRIBE

\_\_\_\_\_  
Marisa J. Hazell Date  
Trial Attorney

\_\_\_\_\_  
Vanessa L. Ray-Hodge Date  
Attorney at Law

OBJECTOR: STATE OF IDAHO

OBJECTOR: HECLA LIMITED

\_\_\_\_\_  
Joy M. Vega Date  
Deputy Attorney General

\_\_\_\_\_  
Albert P. Barker Date  
Attorney at Law

OBJECTOR: CITY OF COEUR  
D'ALENE

OBJECTOR: BENEWAH COUNTY

\_\_\_\_\_  
Candice M. McHugh Date  
Attorney at Law

\_\_\_\_\_  
Mariah R. Dunham Date  
Attorney at Law

OBJECTOR: CITY OF ST. MARIES

OBJECTOR: CITY OF HARRISON

\_\_\_\_\_  
Mariah R. Dunham Date  
Attorney at Law

\_\_\_\_\_  
Mariah R. Dunham Date  
Attorney at Law

OBJECTOR: BUELL BROS, INC., AN  
IDAHO CORPORATION

OBJECTOR: JACK A. BUELL AND  
ELEANOR L. BUELL, AS  
INDIVIDUALS

\_\_\_\_\_  
Mariah R. Dunham Date  
Attorney at Law

\_\_\_\_\_  
Mariah R. Dunham Date  
Attorney at Law

OBJECTOR: POTLATCH TRS IDAHO  
LLC

OBJECTOR: POTLATCHDELTAIC  
FOREST HOLDINGS, LLC

\_\_\_\_\_  
Michael P. Lawrence Date  
Attorney at Law

\_\_\_\_\_  
Michael P. Lawrence Date  
Attorney at Law

OBJECTOR: POTLATCHDELTAIC LAND  
& LUMBER, LLC

OBJECTOR: MEMBERS OF THE NORTH  
IDAHO WATER RIGHTS ALLIANCE

\_\_\_\_\_  
Michael P. Lawrence Date  
Attorney at Law

\_\_\_\_\_  
Norman M. Semanko Date  
Attorney at Law

OBJECTOR: THE MEMBERS OF THE  
NORTH WEST PROPERTY OWNERS  
ALLIANCE, INC.,

OBJECTOR: MEMBERS OF THE COEUR  
D'ALENE LAKESHORE PROPERTY  
OWNERS ASSOCIATION

---

Norman M. Semanko                      Date  
Attorney at Law

---

Norman M. Semanko                      Date  
Attorney at Law

OBJECTOR: HAGADONE HOSPITALITY  
CO.,

RESPONDENT: AVISA CORPORATION

---

Norman M. Semanko                      Date  
Attorney at Law

---

Chris M. Bromley                      Date  
Attorney at Law

**CERTIFICATE OF SERVICE**

I hereby certify that on \_\_\_\_\_, 2026, I mailed or electronically delivered via sharefile a true and correct copy of the foregoing document to the following recipients:

Director of IDWR  
PO Box 83720  
Boise, ID 83720-0098  
Via Attorney E-Mail  
[Lacey.rammell-obrien@idwr.idaho.gov](mailto:Lacey.rammell-obrien@idwr.idaho.gov)

U.S. Department of Justice  
Environment & Natural Resource  
Division  
550 West Fort Street, MSC 033  
Boise, ID 83724  
Via E-Mail  
[detinkler@blm.gov](mailto:detinkler@blm.gov)  
[fwprice@blm.gov](mailto:fwprice@blm.gov)

Marisa J. Hazell  
U.S. Department of Justice  
ENRD Indian Resources Section  
999 18th Street, South Terrace,  
Suite 370  
Denver, CO 80202  
[Marisa.hazell@usdoj.gov](mailto:Marisa.hazell@usdoj.gov)

Brad Grenham  
Department of the Interior  
Solicitor's Office  
601 SW 2<sup>nd</sup> Avenue, Suite 1950  
Portland, OR 97204  
[brad.grenham@sol.doi.gov](mailto:brad.grenham@sol.doi.gov)

Chief Natural Resources Division  
Office of the Attorney General  
PO Box 83720  
Boise, ID 83720-00010  
[Joy.vega@ag.idaho.gov](mailto:Joy.vega@ag.idaho.gov)  
[David.Perkins@ag.idaho.gov](mailto:David.Perkins@ag.idaho.gov)

Mariah R. Dunham & Nancy Wolff  
Dunham & Wolff, PA  
722 Maine Avenue  
St. Maries, ID 83861  
[mdunham@dunhamwolff.net](mailto:mdunham@dunhamwolff.net)

Albert P. Barker  
Brian Daluiso  
Marten Law  
101 S. Capitol Blvd, Suite 1200  
Boise, ID 83702  
[abarker@martenlaw.com](mailto:abarker@martenlaw.com)  
[bdaluiso@martenlaw.com](mailto:bdaluiso@martenlaw.com)

Michael P. Lawrence,  
Christopher H. Meyer  
Jeffrey Fereday, Jeffrey W. Bower  
Givens Pursley LLP  
601 W Bannock Street  
PO Box 2720  
Boise, ID 83701-2720  
[mpl@givenspursley.com](mailto:mpl@givenspursley.com)

Candice M. McHugh  
Chris M. Bromley  
McHugh Bromley PLLC  
P.O. Box 107  
Boise, ID 83701  
[cmchugh@mchughbromley.com](mailto:cmchugh@mchughbromley.com)  
[cbromley@mchughbromley.com](mailto:cbromley@mchughbromley.com)

Norman M. Semanko  
Garrett M. Kitamura  
Parsons Behle & Latimer  
800 W Main Street, Suite 1300  
Boise, ID 83702  
[NSemanko@parsonsbehle.com](mailto:NSemanko@parsonsbehle.com)

Clerk of the District Court,  
Twin Falls County  
Coeur d'Alene-Spokane River  
Basin Adjudication  
253 Third Avenue North  
Twin Falls, ID 83303  
Via U.S. Mail

IDAHO DEPARTMENT OF WATER RESOURCES  
WATER RIGHTS ACQUIRED UNDER FEDERAL LAW

---

**RIGHT NUMBER:** 94-9244 (Fed. ID #103)

**NAME AND ADDRESS:**

UNITED STATES OF AMERICA, as trustee on behalf of the Coeur d'Alene Tribe of the Coeur d'Alene Indian Reservation acting through the Northwest Regional Director

Department of the Interior  
Bureau of Indian Affairs  
911 N.E. 11<sup>th</sup> Ave.  
Portland, OR 97232

Initial Approvals		
_____	_____	_____
_____	_____	_____
_____	_____	_____

**SOURCE:** Black Creek **TRIBUTARY:** Black Lake

**QUANTITY:** In cubic feet per second (cfs)

January	February	March	April	May	June
6.3	6.3	14	8.3	2.9	1.0
July	August	September	October	November	December
0.19	0.04	0.04	0.06	0.45	2.3

**PRIORITY DATE:** Time Immemorial\*

\*The priority date is subject to the terms of the Coeur d'Alene Tribe Water Rights Settlement Agreement between the United States, Coeur d'Alene Tribe, State of Idaho and Other Water Users Dated \* \*, 2026 ("Settlement Agreement").

**POINT OF DIVERSION:** Same as place of use.

**PURPOSE AND PERIOD OF USE:**

Purpose of Use: This water right is for fish habitat for fishing purposes.

Period of Use: 01/01 to 12/31

**PLACE OF USE:**

This instream flow water right is used at all points along the stream reach located within the exterior boundaries of the Coeur d'Alene Indian Reservation.

Upstream Boundary - Headwaters

Water Right	Federal I.D.	Township	Range	Section	Q in the Q	Meridian	County
94-9244	103	47N	2W	20	SESE	BM	Kootenai

Downstream Boundary - Mouth

Water Right	Federal I.D.	Township	Range	Section	Q in the Q	Meridian	County
94-9244	103	47N	3W	12	NESE	BM	Kootenai

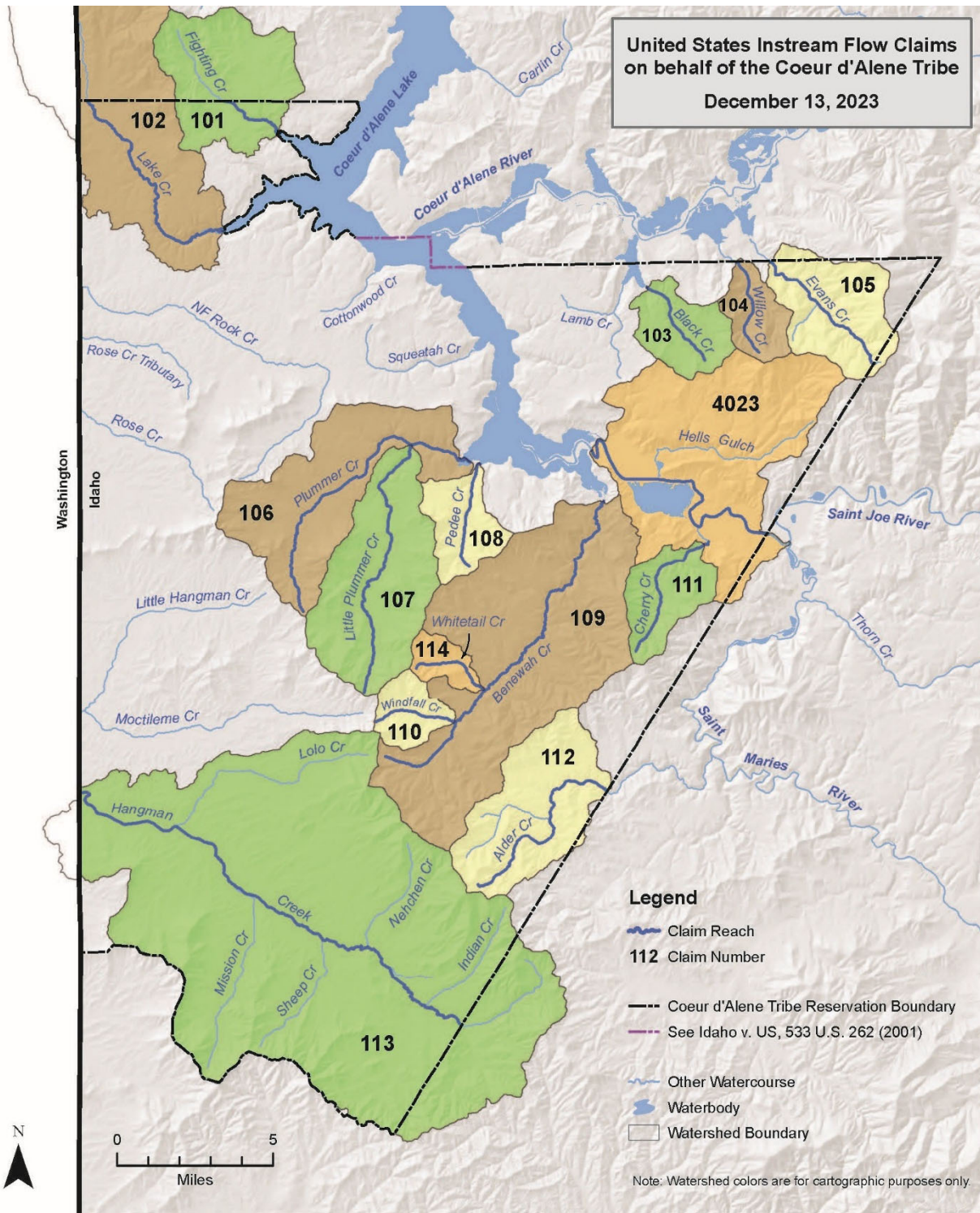
See attached map for illustrative purposes.

**OTHER PROVISIONS NECESSARY FOR DEFINITION OR ADMINISTRATION OF THIS WATER RIGHT:**

This partial decree incorporates and is subject to the terms of the Settlement Agreement.

**EXPLANATORY MATERIAL:**

Initial Approvals		
_____	_____	_____
_____	_____	_____
_____	_____	_____



**Initial Approvals**

_____	_____	_____
_____	_____	_____
_____	_____	_____



IN THE DISTRICT COURT FOR THE FIFTH JUDICIAL DISTRICT OF  
THE STATE OF IDAHO, IN AND FOR THE COUNTY OF TWIN FALLS

**In Re CSRBA** )  
 ) **PARTIAL DECREE PURSUANT TO I.R.C.P.**  
**Case No. 49576** ) **54 (b) FOR FEDERAL RESERVED**  
 ) **WATER RIGHT NO. 94-9244**  
**Subcase No. 91-7755** )  
**(353 consolidated** )  
**subcases)** )  
 )

---

**NAME AND ADDRESS:**

UNITED STATES OF AMERICA, as trustee on behalf of the Coeur  
d'Alene Tribe of the Coeur d'Alene Indian Reservation acting  
through the Northwest Regional Director

Department of the Interior  
Bureau of Indian Affairs  
911 N.E. 11<sup>th</sup> Ave.  
Portland, OR 97232

**SOURCE:** Black Creek **TRIBUTARY:** Black Lake

**QUANTITY:** In cubic feet per second (cfs)

January	February	March	April	May	June
6.3	6.3	14	8.3	2.9	1.0
July	August	September	October	November	December
0.19	0.04	0.04	0.06	0.45	2.3

**PRIORITY DATE:** Time Immemorial\*

\*The priority date is subject to the terms of the Coeur d'Alene  
Tribe Water Rights Settlement Agreement between the United  
States, Coeur d'Alene Tribe, State of Idaho and Other Water  
Users Dated \* \*, 2026("Settlement Agreement").

**POINT OF DIVERSION:** Same as place of use.

**PURPOSE AND PERIOD OF USE:**

Purpose of Use: This water right is for fish habitat for fishing purposes.

Period of Use: 01/01 to 12/31

**PLACE OF USE:**

This instream flow water right is used at all points along the stream reach located within the exterior boundaries of the Coeur d'Alene Indian Reservation.

Upstream Boundary - Headwaters

Water Right	Federal I.D.	Township	Range	Section	Q in the Q	Meridian	County
94-9244	103	47N	2W	20	SESE	BM	Kootenai

Downstream Boundary - Mouth

Water Right	Federal I.D.	Township	Range	Section	Q in the Q	Meridian	County
94-9244	103	47N	3W	12	NESE	BM	Kootenai

See attached map for illustrative purposes.

**OTHER PROVISIONS NECESSARY FOR DEFINITION OR ADMINISTRATION OF THIS WATER RIGHT:**

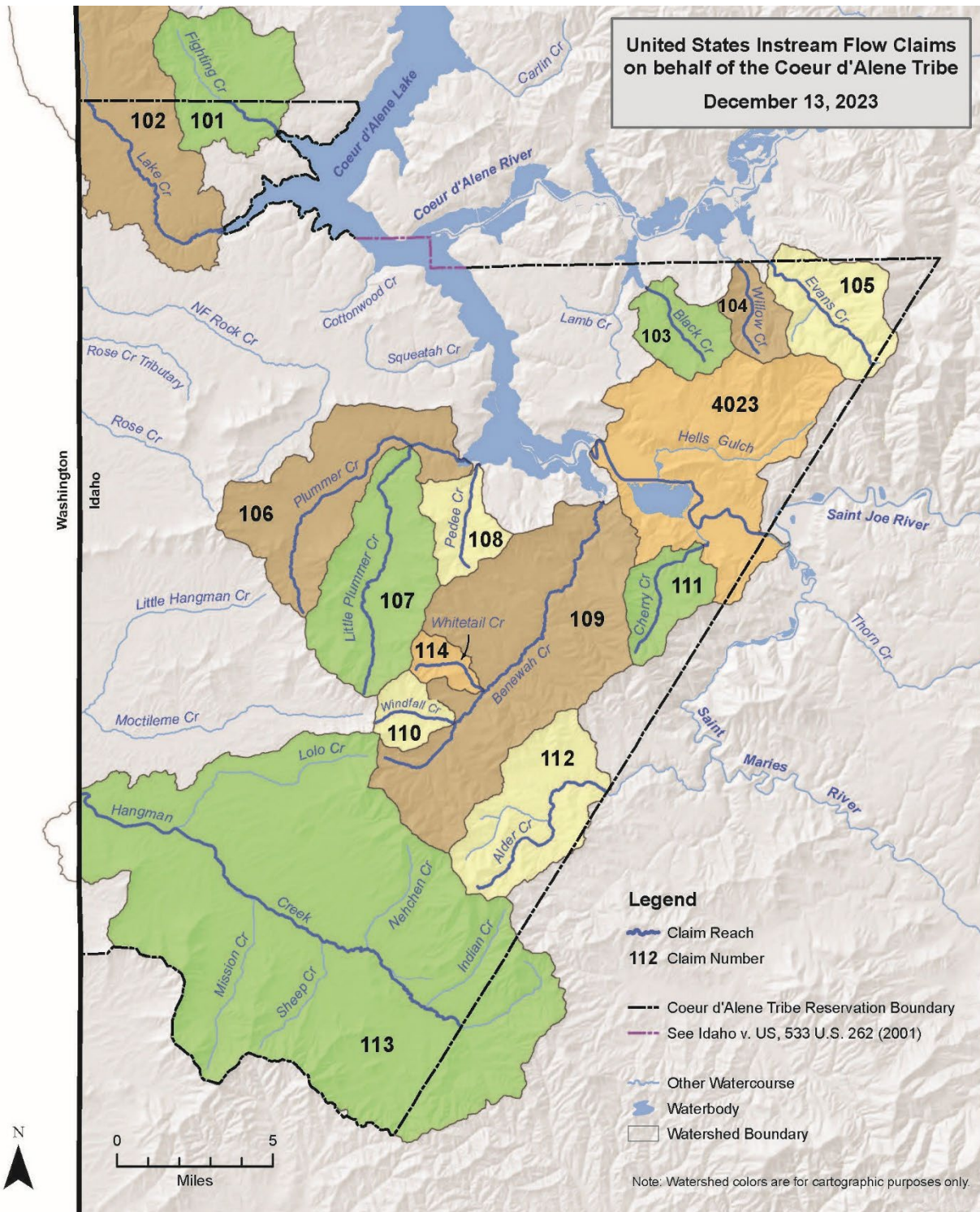
This partial decree incorporates and is subject to the terms of the Settlement Agreement.

**RULE 54 (b) CERTIFICATE:**

With respect to the issues determined by the above partial judgement it is hereby CERTIFIED, in accordance with Rule 54(b), I.R.C.P., that the court has determined that there is no just reason for delay of the entry of a final judgement and that the court has and does hereby directed that the above partial judgement is a final judgement upon which execution may issue and an appeal may be taken as provided by the Idaho Appellate Rules.

---

Eric J. Wildman  
Presiding Judge of the  
Coeur d'Alene-Spokane River Adjudication







OBJECTOR: THE MEMBERS OF THE  
NORTH WEST PROPERTY OWNERS  
ALLIANCE, INC.,

OBJECTOR: MEMBERS OF THE COEUR  
D'ALENE LAKESHORE PROPERTY  
OWNERS ASSOCIATION

---

Norman M. Semanko                      Date  
Attorney at Law

---

Norman M. Semanko                      Date  
Attorney at Law

OBJECTOR: HAGADONE HOSPITALITY  
CO.,

RESPONDENT: AVISA CORPORATION

---

Norman M. Semanko                      Date  
Attorney at Law

---

Chris M. Bromley                      Date  
Attorney at Law

## CERTIFICATE OF SERVICE

I hereby certify that on \_\_\_\_\_, 2026, I mailed or electronically delivered via sharefile a true and correct copy of the foregoing document to the following recipients:

Director of IDWR  
PO Box 83720  
Boise, ID 83720-0098  
Via Attorney E-Mail  
[Lacey.rammell-obrien@idwr.idaho.gov](mailto:Lacey.rammell-obrien@idwr.idaho.gov)

Albert P. Barker  
Brian Daluiso  
Marten Law  
101 S. Capitol Blvd, Suite 1200  
Boise, ID 83702  
[abarker@martenlaw.com](mailto:abarker@martenlaw.com)  
[bdaluiso@martenlaw.com](mailto:bdaluiso@martenlaw.com)

U.S. Department of Justice  
Environment & Natural Resource  
Division  
550 West Fort Street, MSC 033  
Boise, ID 83724  
Via E-Mail  
[detinkler@blm.gov](mailto:detinkler@blm.gov)  
[fwprice@blm.gov](mailto:fwprice@blm.gov)

Michael P. Lawrence,  
Christopher H. Meyer  
Jeffrey Fereday, Jeffrey W. Bower  
Givens Pursley LLP  
601 W Bannock Street  
PO Box 2720  
Boise, ID 83701-2720  
[mpl@givenspursley.com](mailto:mpl@givenspursley.com)

Marisa J. Hazell  
U.S. Department of Justice  
ENRD Indian Resources Section  
999 18th Street, South Terrace,  
Suite 370  
Denver, CO 80202  
[Marisa.hazell@usdoj.gov](mailto:Marisa.hazell@usdoj.gov)

Candice M. McHugh  
Chris M. Bromley  
McHugh Bromley PLLC  
P.O. Box 107  
Boise, ID 83701  
[cmchugh@mchughbromley.com](mailto:cmchugh@mchughbromley.com)  
[cbromley@mchughbromley.com](mailto:cbromley@mchughbromley.com)

Brad Grenham  
Department of the Interior  
Solicitor's Office  
601 SW 2<sup>nd</sup> Avenue, Suite 1950  
Portland, OR 97204  
[brad.grenham@sol.doi.gov](mailto:brad.grenham@sol.doi.gov)

Norman M. Semanko  
Garrett M. Kitamura  
Parsons Behle & Latimer  
800 W Main Street, Suite 1300  
Boise, ID 83702  
[NSemanko@parsonsbehle.com](mailto:NSemanko@parsonsbehle.com)

Chief Natural Resources Division  
Office of the Attorney General  
PO Box 83720  
Boise, ID 83720-00010  
[Joy.vega@ag.idaho.gov](mailto:Joy.vega@ag.idaho.gov)  
[David.Perkins@ag.idaho.gov](mailto:David.Perkins@ag.idaho.gov)

Clerk of the District Court,  
Twin Falls County  
Coeur d'Alene-Spokane River  
Basin Adjudication  
253 Third Avenue North  
Twin Falls, ID 83303  
Via U.S. Mail

Mariah R. Dunham & Nancy Wolff  
Dunham & Wolff, PA  
722 Maine Avenue  
St. Maries, ID 83861  
[mdunham@dunhamwolff.net](mailto:mdunham@dunhamwolff.net)

IDAHO DEPARTMENT OF WATER RESOURCES  
WATER RIGHTS ACQUIRED UNDER FEDERAL LAW

---

**RIGHT NUMBER:** 94-9245 (Fed. ID #104)

**NAME AND ADDRESS:**

UNITED STATES OF AMERICA, as trustee on behalf of the Coeur d'Alene Tribe of the Coeur d'Alene Indian Reservation acting through the Northwest Regional Director

Department of the Interior  
Bureau of Indian Affairs  
911 N.E. 11<sup>th</sup> Ave.  
Portland, OR 97232

Initial Approvals		
_____	_____	_____
_____	_____	_____
_____	_____	_____

**SOURCE:** Willow Creek **TRIBUTARY:** Cave Lake

**QUANTITY:** In cubic feet per second (cfs)

January	February	March	April	May	June
13	21	20	7.0	6.5	2.1
July	August	September	October	November	December
0.64	0.37	0.44	0.43	2.4	5.3

**PRIORITY DATE:** Time Immemorial\*

\*The priority date is subject to the terms of the Coeur d'Alene Tribe Water Rights Settlement Agreement between the United States, Coeur d'Alene Tribe, State of Idaho and Other Water Users Dated \* \*, 2026 ("Settlement Agreement").

**POINT OF DIVERSION:** Same as place of use.

**PURPOSE AND PERIOD OF USE:**

Purpose of Use: This water right is for fish habitat for fishing purposes.

Period of Use: 01/01 to 12/31

**PLACE OF USE:**

This instream flow water right is used at all points along the stream reach located within the exterior boundaries of the Coeur d'Alene Indian Reservation.

Upstream Boundary - Headwaters

Water Right	Federal I.D.	Township	Range	Section	Q in the Q	Meridian	County
94-9245	104	47N	2W	22	NWSE	BM	Benewah

Downstream Boundary - Mouth

Water Right	Federal I.D.	Township	Range	Section	Q in the Q	Meridian	County
94-9245	104	47N	2W	4	SWNW	BM	Kootenai

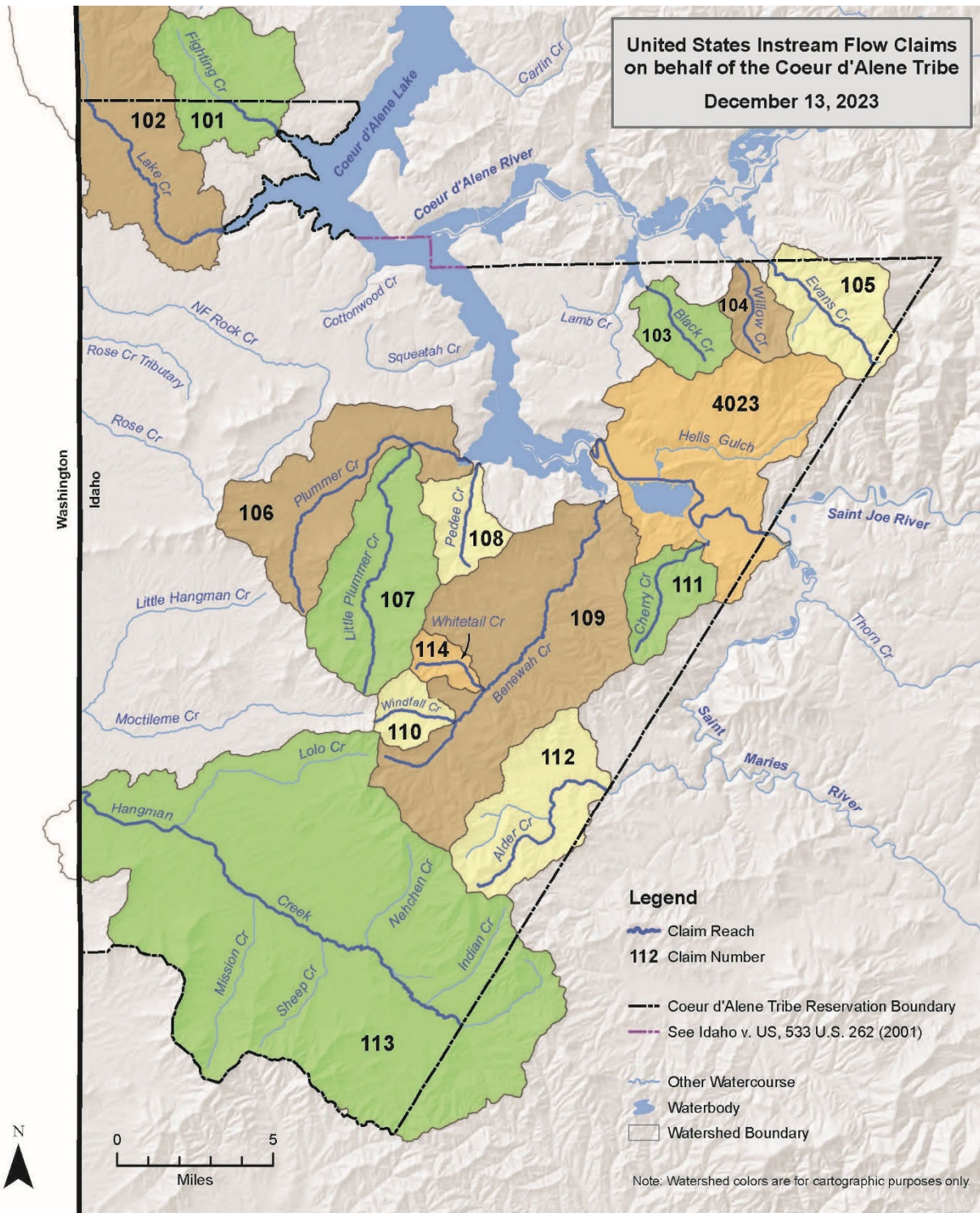
See attached map for illustrative purposes.

**OTHER PROVISIONS NECESSARY FOR DEFINITION OR ADMINISTRATION OF THIS WATER RIGHT:**

This partial decree incorporates and is subject to the terms of the Settlement Agreement.

**EXPLANATORY MATERIAL:**

Initial Approvals		
_____	_____	_____
_____	_____	_____
_____	_____	_____



Initial Approvals

_____	_____	_____
_____	_____	_____
_____	_____	_____



IN THE DISTRICT COURT FOR THE FIFTH JUDICIAL DISTRICT OF  
THE STATE OF IDAHO, IN AND FOR THE COUNTY OF TWIN FALLS

**In Re CSRBA** )  
 ) **PARTIAL DECREE PURSUANT TO I.R.C.P.**  
**Case No. 49576** ) **54 (b) FOR FEDERAL RESERVED**  
 ) **WATER RIGHT NO. 94-9245**  
**Subcase No. 91-7755** )  
**(353 consolidated** )  
**subcases)** )  
 )

---

**NAME AND ADDRESS:**

UNITED STATES OF AMERICA, as trustee on behalf of the Coeur  
d'Alene Tribe of the Coeur d'Alene Indian Reservation acting  
through the Northwest Regional Director

Department of the Interior  
Bureau of Indian Affairs  
911 N.E. 11<sup>th</sup> Ave.  
Portland, OR 97232

**SOURCE:** Willow Creek **TRIBUTARY:** Cave Lake

**QUANTITY:** In cubic feet per second (cfs)

January	February	March	April	May	June
13	21	20	7.0	6.5	2.1
July	August	September	October	November	December
0.64	0.37	0.44	0.43	2.4	5.3

**PRIORITY DATE:** Time Immemorial\*

\*The priority date is subject to the terms of the Coeur d'Alene  
Tribe Water Rights Settlement Agreement between the United  
States, Coeur d'Alene Tribe, State of Idaho and Other Water  
Users Dated \* \*, 2026("Settlement Agreement").

**POINT OF DIVERSION:** Same as place of use.

**PURPOSE AND PERIOD OF USE:**

Purpose of Use: This water right is for fish habitat for fishing purposes.

Period of Use: 01/01 to 12/31

**PLACE OF USE:**

This instream flow water right is used at all points along the stream reach located within the exterior boundaries of the Coeur d'Alene Indian Reservation.

Upstream Boundary - Headwaters

Water Right	Federal I.D.	Township	Range	Section	Q in the Q	Meridian	County
94-9245	104	47N	2W	22	NWSE	BM	Benewah

Downstream Boundary - Mouth

Water Right	Federal I.D.	Township	Range	Section	Q in the Q	Meridian	County
94-9245	104	47N	2W	4	SWNW	BM	Kootenai

See attached map for illustrative purposes.

**OTHER PROVISIONS NECESSARY FOR DEFINITION OR ADMINISTRATION OF THIS WATER RIGHT:**

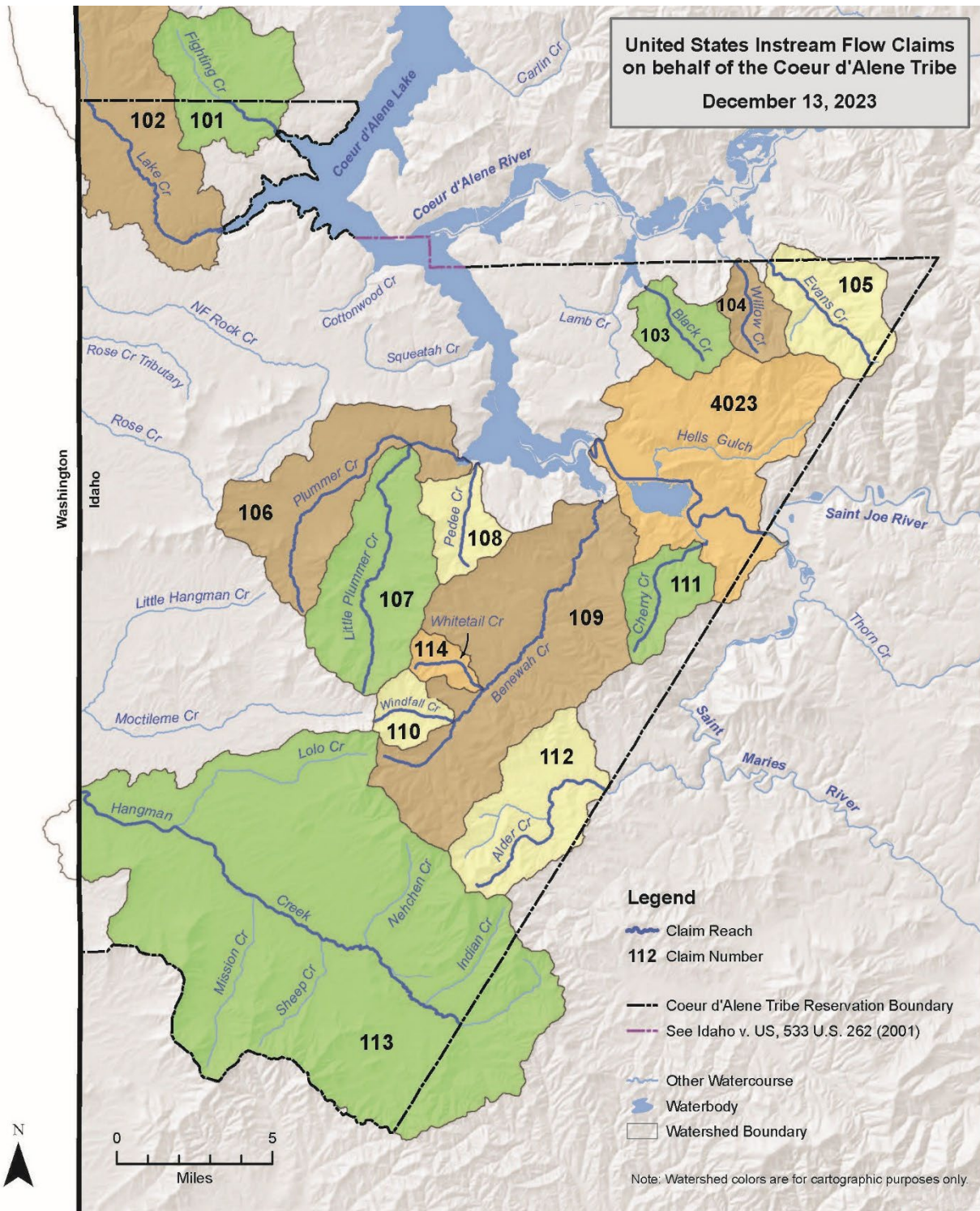
This partial decree incorporates and is subject to the terms of the Settlement Agreement.

**RULE 54 (b) CERTIFICATE:**

With respect to the issues determined by the above partial judgement it is hereby CERTIFIED, in accordance with Rule 54(b), I.R.C.P., that the court has determined that there is no just reason for delay of the entry of a final judgement and that the court has and does hereby directed that the above partial judgement is a final judgement upon which execution may issue and an appeal may be taken as provided by the Idaho Appellate Rules.

---

Eric J. Wildman  
Presiding Judge of the  
Coeur d'Alene-Spokane River Adjudication







OBJECTOR: THE MEMBERS OF THE  
NORTH WEST PROPERTY OWNERS  
ALLIANCE, INC.,

OBJECTOR: MEMBERS OF THE COEUR  
D'ALENE LAKESHORE PROPERTY  
OWNERS ASSOCIATION

---

Norman M. Semanko                      Date  
Attorney at Law

---

Norman M. Semanko                      Date  
Attorney at Law

OBJECTOR: HAGADONE HOSPITALITY  
CO.,

RESPONDENT: AVISA CORPORATION

---

Norman M. Semanko                      Date  
Attorney at Law

---

Chris M. Bromley                      Date  
Attorney at Law

## CERTIFICATE OF SERVICE

I hereby certify that on \_\_\_\_\_, 2026, I mailed or electronically delivered via sharefile a true and correct copy of the foregoing document to the following recipients:

Director of IDWR  
PO Box 83720  
Boise, ID 83720-0098  
Via Attorney E-Mail  
[Lacey.rammell-obrien@idwr.idaho.gov](mailto:Lacey.rammell-obrien@idwr.idaho.gov)

U.S. Department of Justice  
Environment & Natural Resource  
Division  
550 West Fort Street, MSC 033  
Boise, ID 83724  
Via E-Mail  
[detinkler@blm.gov](mailto:detinkler@blm.gov)  
[fwprice@blm.gov](mailto:fwprice@blm.gov)

Marisa J. Hazell  
U.S. Department of Justice  
ENRD Indian Resources Section  
999 18th Street, South Terrace,  
Suite 370  
Denver, CO 80202  
[Marisa.hazell@usdoj.gov](mailto:Marisa.hazell@usdoj.gov)

Brad Grenham  
Department of the Interior  
Solicitor's Office  
601 SW 2<sup>nd</sup> Avenue, Suite 1950  
Portland, OR 97204  
[brad.grenham@sol.doi.gov](mailto:brad.grenham@sol.doi.gov)

Chief Natural Resources Division  
Office of the Attorney General  
PO Box 83720  
Boise, ID 83720-00010  
[Joy.vega@ag.idaho.gov](mailto:Joy.vega@ag.idaho.gov)  
[David.Perkins@ag.idaho.gov](mailto:David.Perkins@ag.idaho.gov)

Mariah R. Dunham & Nancy Wolff  
Dunham & Wolff, PA  
722 Maine Avenue  
St. Maries, ID 83861  
[mdunham@dunhamwolff.net](mailto:mdunham@dunhamwolff.net)

Albert P. Barker  
Brian Daluiso  
Marten Law  
101 S. Capitol Blvd, Suite 1200  
Boise, ID 83702  
[abarker@martenlaw.com](mailto:abarker@martenlaw.com)  
[bdaluiso@martenlaw.com](mailto:bdaluiso@martenlaw.com)

Michael P. Lawrence,  
Christopher H. Meyer  
Jeffrey Fereday, Jeffrey W. Bower  
Givens Pursley LLP  
601 W Bannock Street  
PO Box 2720  
Boise, ID 83701-2720  
[mpl@givenspursley.com](mailto:mpl@givenspursley.com)

Candice M. McHugh  
Chris M. Bromley  
McHugh Bromley PLLC  
P.O. Box 107  
Boise, ID 83701  
[cmchugh@mchughbromley.com](mailto:cmchugh@mchughbromley.com)  
[cbromley@mchughbromley.com](mailto:cbromley@mchughbromley.com)

Norman M. Semanko  
Garrett M. Kitamura  
Parsons Behle & Latimer  
800 W Main Street, Suite 1300  
Boise, ID 83702  
[NSemanko@parsonsbehle.com](mailto:NSemanko@parsonsbehle.com)

Clerk of the District Court,  
Twin Falls County  
Coeur d'Alene-Spokane River  
Basin Adjudication  
253 Third Avenue North  
Twin Falls, ID 83303  
Via U.S. Mail

IDAHO DEPARTMENT OF WATER RESOURCES  
WATER RIGHTS ACQUIRED UNDER FEDERAL LAW

---

**RIGHT NUMBER:** 94-9246 (Fed. ID #105)

**NAME AND ADDRESS:**

UNITED STATES OF AMERICA, as trustee on behalf of the Coeur d'Alene Tribe of the Coeur d'Alene Indian Reservation acting through the Northwest Regional Director

Department of the Interior  
Bureau of Indian Affairs  
911 N.E. 11<sup>th</sup> Ave.  
Portland, OR 97232

Initial Approvals		
_____	_____	_____
_____	_____	_____
_____	_____	_____

**SOURCE:** Evans Creek **TRIBUTARY:** Medicine Creek

**QUANTITY:** In cubic feet per second (cfs)

January	February	March	April	May	June
35	35	35	35	35	28
July	August	September	October	November	December
8.7	4.0	3.7	4.0	12	22

**PRIORITY DATE:** Time Immemorial\*

\*The priority date is subject to the terms of the Coeur d'Alene Tribe Water Rights Settlement Agreement between the United States, Coeur d'Alene Tribe, State of Idaho and Other Water Users Dated \* \*, 2026 ("Settlement Agreement").

**POINT OF DIVERSION:** Same as place of use.

**PURPOSE AND PERIOD OF USE:**

Purpose of Use: This water right is for fish habitat for fishing purposes.

Period of Use: 01/01 to 12/31

**PLACE OF USE:**

This instream flow water right is used at all points along the stream reach located within the exterior boundaries of the Coeur d'Alene Indian Reservation.

Upstream Boundary - Headwaters

Water Right	Federal I.D.	Township	Range	Section	Q in the Q	Meridian	County
94-9246	105	47N	1W	20	SESW	BM	Benewah

Downstream Boundary - Mouth

Water Right	Federal I.D.	Township	Range	Section	Q in the Q	Meridian	County
94-9246	105	47N	2W	3	SENW	BM	Kootenai

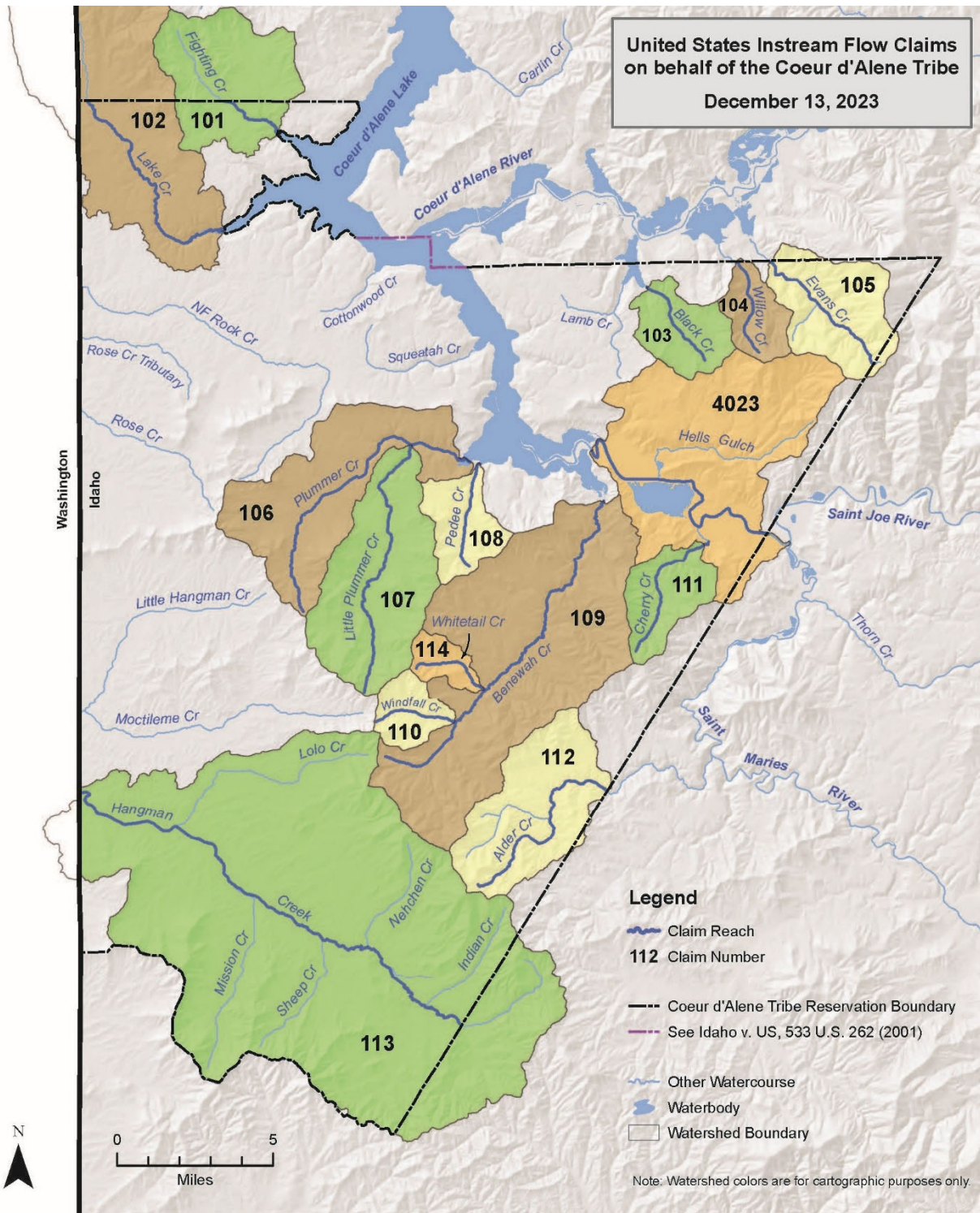
See attached map for illustrative purposes.

**OTHER PROVISIONS NECESSARY FOR DEFINITION OR ADMINISTRATION OF THIS WATER RIGHT:**

This partial decree incorporates and is subject to the terms of the Settlement Agreement.

**EXPLANATORY MATERIAL:**

Initial Approvals		
_____	_____	_____
_____	_____	_____
_____	_____	_____



Initial Approvals

_____	_____	_____
_____	_____	_____
_____	_____	_____



IN THE DISTRICT COURT FOR THE FIFTH JUDICIAL DISTRICT OF  
THE STATE OF IDAHO, IN AND FOR THE COUNTY OF TWIN FALLS

**In Re CSRBA** )  
 ) **PARTIAL DECREE PURSUANT TO I.R.C.P.**  
**Case No. 49576** ) **54 (b) FOR FEDERAL RESERVED**  
 ) **WATER RIGHT NO. 94-9246**  
**Subcase No. 91-7755** )  
**(353 consolidated** )  
**subcases)** )  
 )

---

**NAME AND ADDRESS:**

UNITED STATES OF AMERICA, as trustee on behalf of the Coeur  
d'Alene Tribe of the Coeur d'Alene Indian Reservation acting  
through the Northwest Regional Director

Department of the Interior  
Bureau of Indian Affairs  
911 N.E. 11<sup>th</sup> Ave.  
Portland, OR 97232

**SOURCE:** Evans Creek **TRIBUTARY:** Medicine Lake

**QUANTITY:** In cubic feet per second (cfs)

January	February	March	April	May	June
35	35	35	35	35	28
July	August	September	October	November	December
8.7	4.0	3.7	4.0	12	22

**PRIORITY DATE:** Time Immemorial\*

\*The priority date is subject to the terms of the Coeur d'Alene  
Tribe Water Rights Settlement Agreement between the United  
States, Coeur d'Alene Tribe, State of Idaho and Other Water  
Users Dated \* \*, 2026("Settlement Agreement").

**POINT OF DIVERSION:** Same as place of use.

**PURPOSE AND  
PERIOD OF USE:**

Purpose of Use: This water right is for fish habitat for fishing purposes.

Period of Use: 01/01 to 12/31

**PLACE OF USE:**

This instream flow water right is used at all points along the stream reach located within the exterior boundaries of the Coeur d'Alene Indian Reservation.

Upstream Boundary - Headwaters

Water Right	Federal I.D.	Township	Range	Section	Q in the Q	Meridian	County
94-9246	105	47N	1W	20	SESW	BM	Benewah

Downstream Boundary - Mouth

Water Right	Federal I.D.	Township	Range	Section	Q in the Q	Meridian	County
94-9246	105	47N	2W	3	SESW	BM	Kootenai

See attached map for illustrative purposes.

**OTHER PROVISIONS NECESSARY FOR DEFINITION OR ADMINISTRATION OF  
THIS WATER RIGHT:**

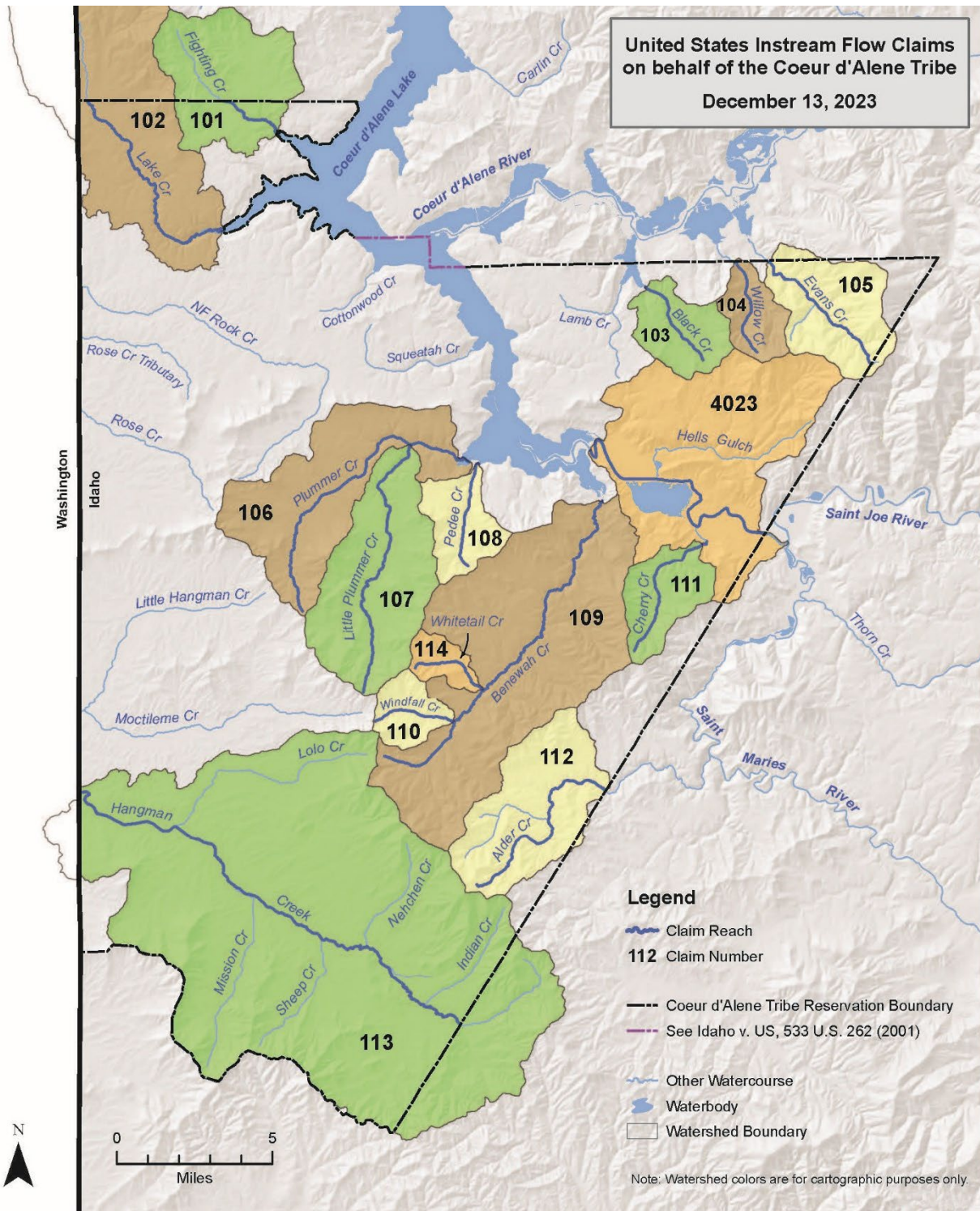
This partial decree incorporates and is subject to the terms of the Settlement Agreement.

**RULE 54 (b) CERTIFICATE:**

With respect to the issues determined by the above partial judgement it is hereby CERTIFIED, in accordance with Rule 54(b), I.R.C.P., that the court has determined that there is no just reason for delay of the entry of a final judgement and that the court has and does hereby directed that the above partial judgement is a final judgement upon which execution may issue and an appeal may be taken as provided by the Idaho Appellate Rules.

---

Eric J. Wildman  
Presiding Judge of the  
Coeur d'Alene-Spokane River Adjudication







OBJECTOR: THE MEMBERS OF THE  
NORTH WEST PROPERTY OWNERS  
ALLIANCE, INC.,

OBJECTOR: MEMBERS OF THE COEUR  
D'ALENE LAKESHORE PROPERTY  
OWNERS ASSOCIATION

\_\_\_\_\_  
Norman M. Semanko                      Date  
Attorney at Law

\_\_\_\_\_  
Norman M. Semanko                      Date  
Attorney at Law

OBJECTOR: HAGADONE HOSPITALITY  
CO.,

RESPONDENT: AVISA CORPORATION

\_\_\_\_\_  
Norman M. Semanko                      Date  
Attorney at Law

\_\_\_\_\_  
Chris M. Bromley                      Date  
Attorney at Law

## CERTIFICATE OF SERVICE

I hereby certify that on \_\_\_\_\_, 2026, I mailed or electronically delivered via sharefile a true and correct copy of the foregoing document to the following recipients:

Director of IDWR  
PO Box 83720  
Boise, ID 83720-0098  
Via Attorney E-Mail  
[Lacey.rammell-obrien@idwr.idaho.gov](mailto:Lacey.rammell-obrien@idwr.idaho.gov)

Albert P. Barker  
Brian Daluiso  
Marten Law  
101 S. Capitol Blvd, Suite 1200  
Boise, ID 83702  
[abarker@martenlaw.com](mailto:abarker@martenlaw.com)  
[bdaluiso@martenlaw.com](mailto:bdaluiso@martenlaw.com)

U.S. Department of Justice  
Environment & Natural Resource  
Division  
550 West Fort Street, MSC 033  
Boise, ID 83724  
Via E-Mail  
[detinkler@blm.gov](mailto:detinkler@blm.gov)  
[fwprice@blm.gov](mailto:fwprice@blm.gov)

Michael P. Lawrence,  
Christopher H. Meyer  
Jeffrey Fereday, Jeffrey W. Bower  
Givens Pursley LLP  
601 W Bannock Street  
PO Box 2720  
Boise, ID 83701-2720  
[mpl@givenspursley.com](mailto:mpl@givenspursley.com)

Marisa J. Hazell  
U.S. Department of Justice  
ENRD Indian Resources Section  
999 18th Street, South Terrace,  
Suite 370  
Denver, CO 80202  
[Marisa.hazell@usdoj.gov](mailto:Marisa.hazell@usdoj.gov)

Candice M. McHugh  
Chris M. Bromley  
McHugh Bromley PLLC  
P.O. Box 107  
Boise, ID 83701  
[cmchugh@mchughbromley.com](mailto:cmchugh@mchughbromley.com)  
[cbromley@mchughbromley.com](mailto:cbromley@mchughbromley.com)

Brad Grenham  
Department of the Interior  
Solicitor's Office  
601 SW 2<sup>nd</sup> Avenue, Suite 1950  
Portland, OR 97204  
[brad.grenham@sol.doi.gov](mailto:brad.grenham@sol.doi.gov)

Norman M. Semanko  
Garrett M. Kitamura  
Parsons Behle & Latimer  
800 W Main Street, Suite 1300  
Boise, ID 83702  
[NSemanko@parsonsbehle.com](mailto:NSemanko@parsonsbehle.com)

Chief Natural Resources Division  
Office of the Attorney General  
PO Box 83720  
Boise, ID 83720-00010  
[Joy.vega@ag.idaho.gov](mailto:Joy.vega@ag.idaho.gov)  
[David.Perkins@ag.idaho.gov](mailto:David.Perkins@ag.idaho.gov)

Clerk of the District Court,  
Twin Falls County  
Coeur d'Alene-Spokane River  
Basin Adjudication  
253 Third Avenue North  
Twin Falls, ID 83303  
Via U.S. Mail

Mariah R. Dunham & Nancy Wolff  
Dunham & Wolff, PA  
722 Maine Avenue  
St. Maries, ID 83861  
[mdunham@dunhamwolff.net](mailto:mdunham@dunhamwolff.net)

IDAHO DEPARTMENT OF WATER RESOURCES  
WATER RIGHTS ACQUIRED UNDER FEDERAL LAW

---

**RIGHT NUMBER:** 95-16678 (Fed. ID #101)

**NAME AND ADDRESS:**

UNITED STATES OF AMERICA, as trustee on behalf of the Coeur d'Alene Tribe of the Coeur d'Alene Indian Reservation acting through the Northwest Regional Director

Department of the Interior  
Bureau of Indian Affairs  
911 N.E. 11<sup>th</sup> Ave.  
Portland, OR 97232

Initial Approvals		
_____	_____	_____
_____	_____	_____
_____	_____	_____

**SOURCE:** Fighting Creek **TRIBUTARY:** Coeur d'Alene Lake

**QUANTITY:** In cubic feet per second (cfs)

January	February	March	April	May	June
22.7	22.7	22.7	22.7	18	12
July	August	September	October	November	December
4.1	1.7	1.4	1.7	4.3	11

**PRIORITY DATE:** Time Immemorial\*

\*The priority date is subject to the terms of the Coeur d'Alene Tribe Water Rights Settlement Agreement between the United States, Coeur d'Alene Tribe, State of Idaho and Other Water Users Dated \* \*, 2026 ("Settlement Agreement").

**POINT OF DIVERSION:** Same as place of use.

**PURPOSE AND PERIOD OF USE:**

Purpose of Use: This water right is for fish habitat for fishing purposes.

Period of Use: 01/01 to 12/31

**PLACE OF USE:**

This instream flow water right is used at all points along the stream reach located within the exterior boundaries of the Coeur d'Alene Indian Reservation.

Upstream Boundary - Headwaters

Water Right	Federal I.D.	Township	Range	Section	Q in the Q	Meridian	County
95-16678	101	49N	5W	27	SESW	BM	Kootenai

Downstream Boundary - Mouth

Water Right	Federal I.D.	Township	Range	Section	Q in the Q	Meridian	County
95-16678	101	48N	4W	18	NWNE	BM	Kootenai

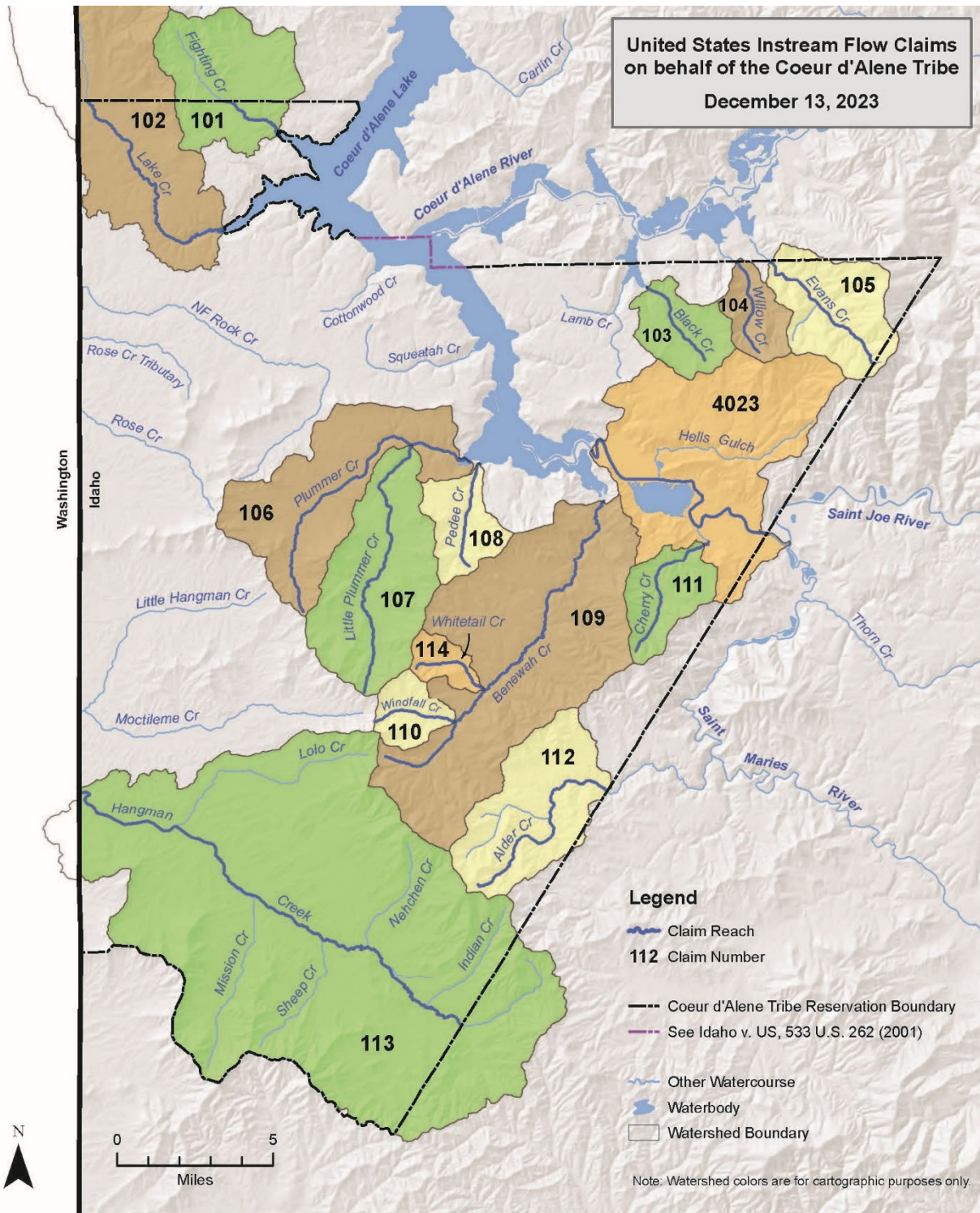
See attached map for illustrative purposes.

**OTHER PROVISIONS NECESSARY FOR DEFINITION OR ADMINISTRATION OF THIS WATER RIGHT:**

This partial decree incorporates and is subject to the terms of the Settlement Agreement.

**EXPLANATORY MATERIAL:**

Initial Approvals		
_____	_____	_____
_____	_____	_____
_____	_____	_____



**Initial Approvals**

_____	_____	_____
_____	_____	_____
_____	_____	_____



IN THE DISTRICT COURT FOR THE FIFTH JUDICIAL DISTRICT OF  
THE STATE OF IDAHO, IN AND FOR THE COUNTY OF TWIN FALLS

**In Re CSRBA** )  
 ) **PARTIAL DECREE PURSUANT TO I.R.C.P.**  
**Case No. 49576** ) **54 (b) FOR FEDERAL RESERVED**  
 ) **WATER RIGHT NO. 95-16678**  
**Subcase No. 91-7755** )  
**(353 consolidated** )  
**subcases)** )  
 )

---

**NAME AND ADDRESS:**

UNITED STATES OF AMERICA, as trustee on behalf of the Coeur  
d'Alene Tribe of the Coeur d'Alene Indian Reservation acting  
through the Northwest Regional Director

Department of the Interior  
Bureau of Indian Affairs  
911 N.E. 11<sup>th</sup> Ave.  
Portland, OR 97232

**SOURCE:** Fighting Creek **TRIBUTARY:** Coeur d'Alene Lake

**QUANTITY:** In cubic feet per second (cfs)

January	February	March	April	May	June
22.7	22.7	22.7	22.7	18	12
July	August	September	October	November	December
4.1	1.7	1.4	1.7	4.3	11

**PRIORITY DATE:** Time Immemorial\*

\*The priority date is subject to the terms of the Coeur d'Alene  
Tribe Water Rights Settlement Agreement between the United  
States, Coeur d'Alene Tribe, State of Idaho and Other Water  
Users Dated \* \*, 2026("Settlement Agreement").

**POINT OF DIVERSION:** Same as place of use.

**PURPOSE AND PERIOD OF USE:**

Purpose of Use: This water right is for fish habitat for fishing purposes.

Period of Use: 01/01 to 12/31

**PLACE OF USE:**

This instream flow water right is used at all points along the stream reach located within the exterior boundaries of the Coeur d'Alene Indian Reservation.

Upstream Boundary - Headwaters

Water Right	Federal I.D.	Township	Range	Section	Q in the Q	Meridian	County
95-16678	101	49N	5W	27	SESW	BM	Kootenai

Downstream Boundary - Mouth

Water Right	Federal I.D.	Township	Range	Section	Q in the Q	Meridian	County
95-16678	101	48N	4W	18	NWNE	BM	Kootenai

See attached map for illustrative purposes.

**OTHER PROVISIONS NECESSARY FOR DEFINITION OR ADMINISTRATION OF THIS WATER RIGHT:**

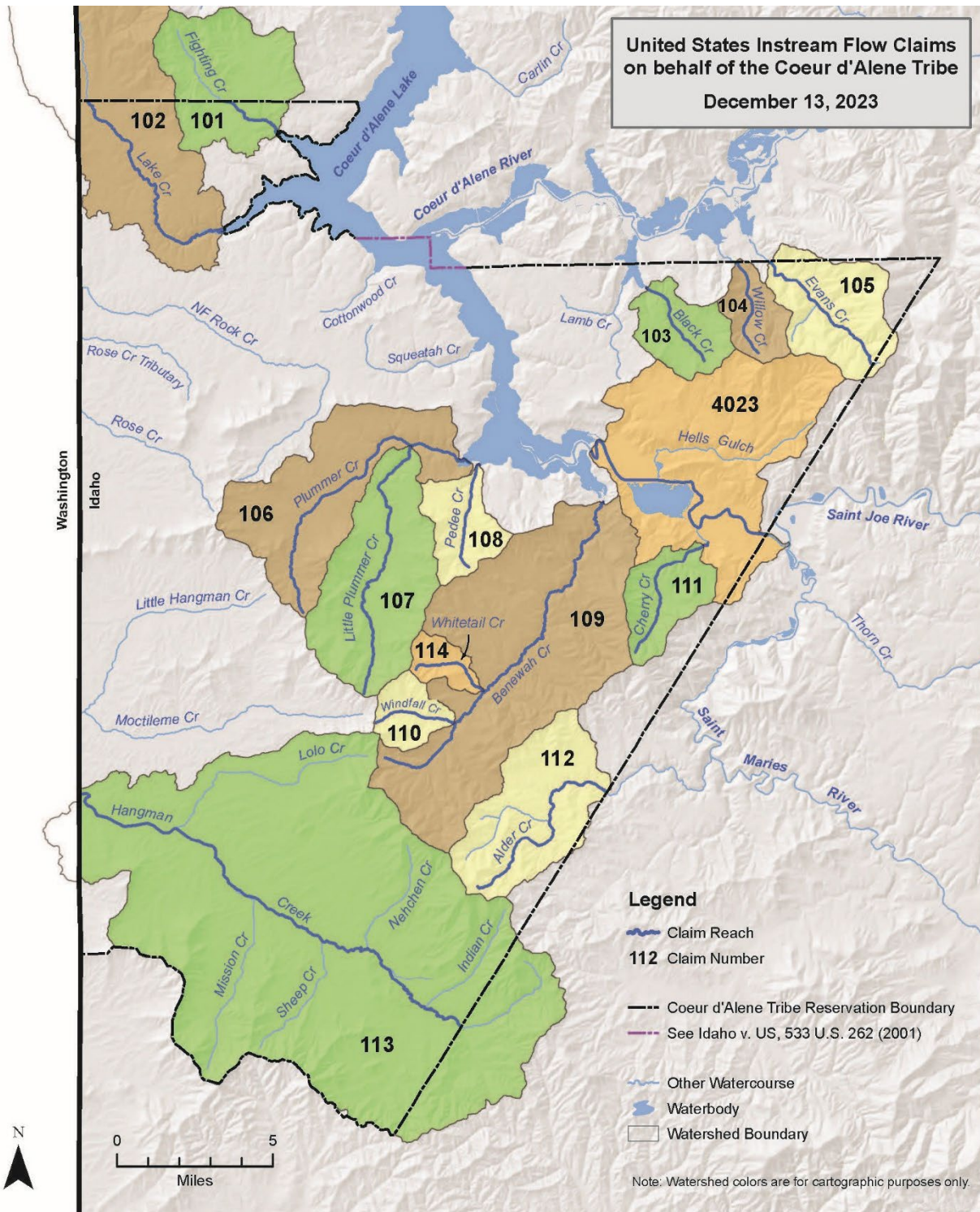
This partial decree incorporates and is subject to the terms of the Settlement Agreement.

**RULE 54 (b) CERTIFICATE:**

With respect to the issues determined by the above partial judgement it is hereby CERTIFIED, in accordance with Rule 54(b), I.R.C.P., that the court has determined that there is no just reason for delay of the entry of a final judgement and that the court has and does hereby directed that the above partial judgement is a final judgement upon which execution may issue and an appeal may be taken as provided by the Idaho Appellate Rules.

---

Eric J. Wildman  
Presiding Judge of the  
Coeur d'Alene-Spokane River Adjudication





OBJECTOR: CITY OF COEUR  
D'ALENE

\_\_\_\_\_  
Candice M. McHugh Date  
Attorney at Law

OBJECTOR: CITY OF ST. MARIES

\_\_\_\_\_  
Mariah R. Dunham Date  
Attorney at Law

OBJECTOR: BUELL BROS, INC., AN  
IDAHO CORPORATION

\_\_\_\_\_  
Mariah R. Dunham Date  
Attorney at Law

OBJECTOR: POTLATCH TRS IDAHO  
LLC

\_\_\_\_\_  
Michael P. Lawrence Date  
Attorney at Law

OBJECTOR: POTLATCHDELTIC LAND  
& LUMBER, LLC

\_\_\_\_\_  
Michael P. Lawrence Date  
Attorney at Law

OBJECTOR: BENEWAH COUNTY

\_\_\_\_\_  
Mariah R. Dunham Date  
Attorney at Law

OBJECTOR: CITY OF HARRISON

\_\_\_\_\_  
Mariah R. Dunham Date  
Attorney at Law

OBJECTOR: JACK A. BUELL AND  
ELEANOR L. BUELL, AS  
INDIVIDUALS

\_\_\_\_\_  
Mariah R. Dunham Date  
Attorney at Law

OBJECTOR: POTLATCHDELTIC  
FOREST HOLDINGS, LLC

\_\_\_\_\_  
Michael P. Lawrence Date  
Attorney at Law

OBJECTOR: MEMBERS OF THE NORTH  
IDAHO WATER RIGHTS ALLIANCE

\_\_\_\_\_  
Norman M. Semanko Date  
Attorney at Law

OBJECTOR: THE MEMBERS OF THE  
NORTH WEST PROPERTY OWNERS  
ALLIANCE, INC.,

OBJECTOR: MEMBERS OF THE COEUR  
D'ALENE LAKESHORE PROPERTY  
OWNERS ASSOCIATION

\_\_\_\_\_  
Norman M. Semanko                      Date  
Attorney at Law

\_\_\_\_\_  
Norman M. Semanko                      Date  
Attorney at Law

OBJECTOR: HAGADONE HOSPITALITY  
CO.,

RESPONDENT: AVISA CORPORATION

\_\_\_\_\_  
Norman M. Semanko                      Date  
Attorney at Law

\_\_\_\_\_  
Chris M. Bromley                      Date  
Attorney at Law

## CERTIFICATE OF SERVICE

I hereby certify that on \_\_\_\_\_, 2026, I mailed or electronically delivered via sharefile a true and correct copy of the foregoing document to the following recipients:

Director of IDWR  
PO Box 83720  
Boise, ID 83720-0098  
Via Attorney E-Mail  
[Lacey.rammell-obrien@idwr.idaho.gov](mailto:Lacey.rammell-obrien@idwr.idaho.gov)

U.S. Department of Justice  
Environment & Natural Resource  
Division  
550 West Fort Street, MSC 033  
Boise, ID 83724  
Via E-Mail  
[detinkler@blm.gov](mailto:detinkler@blm.gov)  
[fwprice@blm.gov](mailto:fwprice@blm.gov)

Marisa J. Hazell  
U.S. Department of Justice  
ENRD Indian Resources Section  
999 18th Street, South Terrace,  
Suite 370  
Denver, CO 80202  
[Marisa.hazell@usdoj.gov](mailto:Marisa.hazell@usdoj.gov)

Brad Grenham  
Department of the Interior  
Solicitor's Office  
601 SW 2<sup>nd</sup> Avenue, Suite 1950  
Portland, OR 97204  
[brad.grenham@sol.doi.gov](mailto:brad.grenham@sol.doi.gov)

Chief Natural Resources Division  
Office of the Attorney General  
PO Box 83720  
Boise, ID 83720-00010  
[Joy.vega@ag.idaho.gov](mailto:Joy.vega@ag.idaho.gov)  
[David.Perkins@ag.idaho.gov](mailto:David.Perkins@ag.idaho.gov)

Mariah R. Dunham & Nancy Wolff  
Dunham & Wolff, PA  
722 Maine Avenue  
St. Maries, ID 83861  
[mdunham@dunhamwolff.net](mailto:mdunham@dunhamwolff.net)

Albert P. Barker  
Brian Daluiso  
Marten Law  
101 S. Capitol Blvd, Suite 1200  
Boise, ID 83702  
[abarker@martenlaw.com](mailto:abarker@martenlaw.com)  
[bdaluiso@martenlaw.com](mailto:bdaluiso@martenlaw.com)

Michael P. Lawrence,  
Christopher H. Meyer  
Jeffrey Fereday, Jeffrey W. Bower  
Givens Pursley LLP  
601 W Bannock Street  
PO Box 2720  
Boise, ID 83701-2720  
[mpl@givenspursley.com](mailto:mpl@givenspursley.com)

Candice M. McHugh  
Chris M. Bromley  
McHugh Bromley PLLC  
P.O. Box 107  
Boise, ID 83701  
[cmchugh@mchughbromley.com](mailto:cmchugh@mchughbromley.com)  
[cbromley@mchughbromley.com](mailto:cbromley@mchughbromley.com)

Norman M. Semanko  
Garrett M. Kitamura  
Parsons Behle & Latimer  
800 W Main Street, Suite 1300  
Boise, ID 83702  
[NSemanko@parsonsbehle.com](mailto:NSemanko@parsonsbehle.com)

Clerk of the District Court,  
Twin Falls County  
Coeur d'Alene-Spokane River  
Basin Adjudication  
253 Third Avenue North  
Twin Falls, ID 83303  
Via U.S. Mail

IDAHO DEPARTMENT OF WATER RESOURCES  
WATER RIGHTS ACQUIRED UNDER FEDERAL LAW

---

**RIGHT NUMBER:** 95-16679 (Fed. ID #102)

**NAME AND ADDRESS:**

UNITED STATES OF AMERICA, as trustee on behalf of the Coeur d'Alene Tribe of the Coeur d'Alene Indian Reservation acting through the Northwest Regional Director

Department of the Interior  
Bureau of Indian Affairs  
911 N.E. 11<sup>th</sup> Ave.  
Portland, OR 97232

Initial Approvals		
_____	_____	_____
_____	_____	_____
_____	_____	_____

**SOURCE:** Lake Creek    **TRIBUTARY:** Coeur d'Alene Lake

**QUANTITY:** In cubic feet per second (cfs)

January	February	March	April	May	June
69	75	75	65.8	33	23
July	August	September	October	November	December
8.2	2.9	2.5	5.1	14	24

**PRIORITY DATE:** Time Immemorial\*

\*The priority date is subject to the terms of the Coeur d'Alene Tribe Water Rights Settlement Agreement between the United States, Coeur d'Alene Tribe, State of Idaho and Other Water Users Dated \* \*, 2026 ("Settlement Agreement").

**POINT OF DIVERSION:** Same as place of use.

**PURPOSE AND PERIOD OF USE:**

Purpose of Use: This water right is for fish habitat for fishing purposes.

Period of Use: 01/01 to 12/31

**PLACE OF USE:**

This instream flow water right is used at all points along the stream reach located within the exterior boundaries of the Coeur d'Alene Indian Reservation.

Upstream Boundary - WA State Line

Water Right	Federal I.D.	Township	Range	Section	Q in the Q	Meridian	County
95-16679	102	49N	6W	25	SWSW	BM	Kootenai

Downstream Boundary - Mouth

Water Right	Federal I.D.	Township	Range	Section	Q in the Q	Meridian	County
95-16679	102	48N	5W	35	NENE	BM	Kootenai

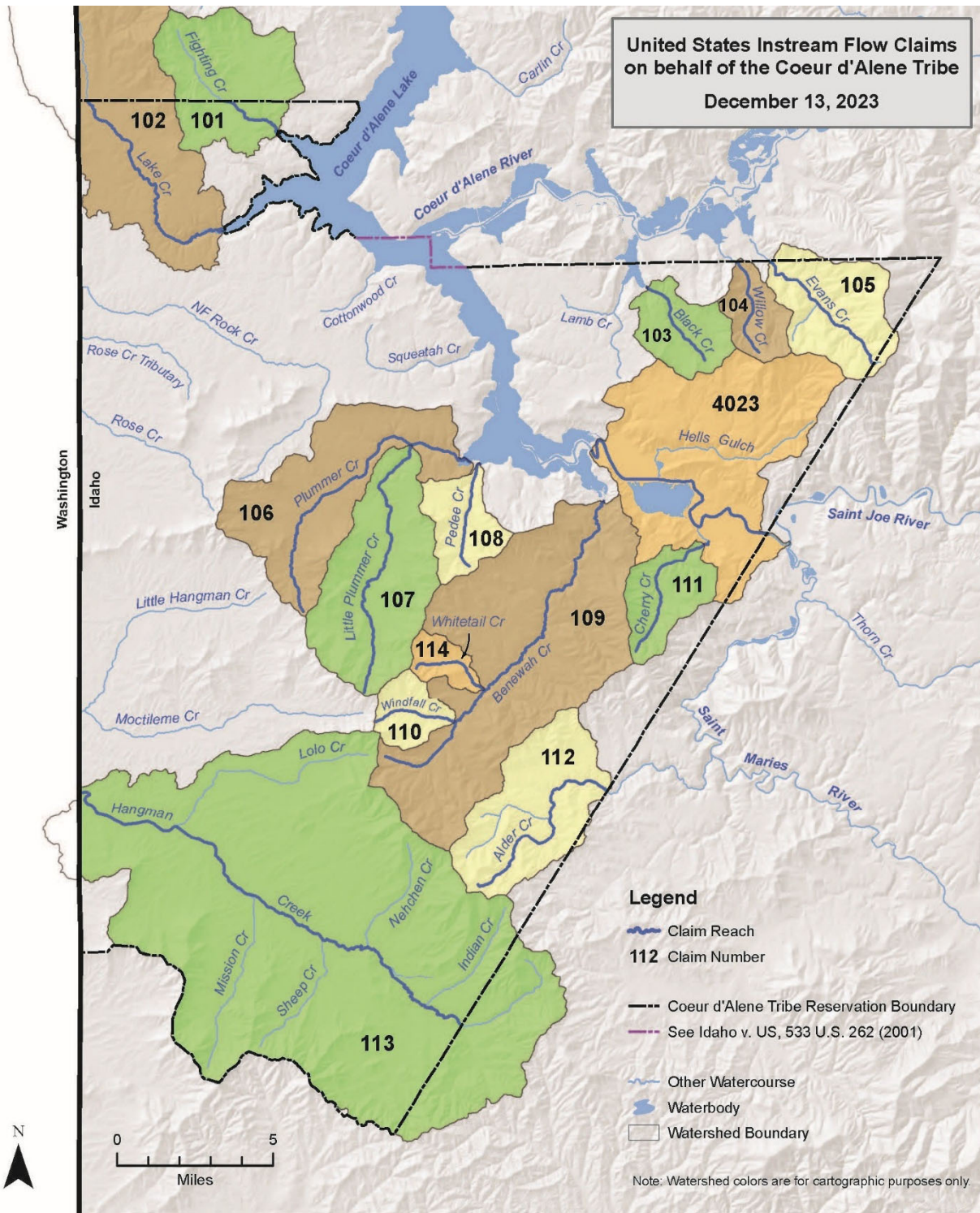
See attached map for illustrative purposes.

**OTHER PROVISIONS NECESSARY FOR DEFINITION OR ADMINISTRATION OF THIS WATER RIGHT:**

This partial decree incorporates and is subject to the terms of the Settlement Agreement.

**EXPLANATORY MATERIAL:**

Initial Approvals		
_____	_____	_____
_____	_____	_____
_____	_____	_____



Initial Approvals

_____	_____	_____
_____	_____	_____
_____	_____	_____



IN THE DISTRICT COURT FOR THE FIFTH JUDICIAL DISTRICT OF  
THE STATE OF IDAHO, IN AND FOR THE COUNTY OF TWIN FALLS

**In Re CSRBA** )  
 ) **PARTIAL DECREE PURSUANT TO I.R.C.P.**  
**Case No. 49576** ) **54 (b) FOR FEDERAL RESERVED**  
 ) **WATER RIGHT NO. 95-16679**  
**Subcase No. 91-7755** )  
**(353 consolidated** )  
**subcases)** )  
 )

---

**NAME AND ADDRESS:**

UNITED STATES OF AMERICA, as trustee on behalf of the Coeur d'Alene Tribe of the Coeur d'Alene Indian Reservation acting through the Northwest Regional Director

Department of the Interior  
Bureau of Indian Affairs  
911 N.E. 11<sup>th</sup> Ave.  
Portland, OR 97232

**SOURCE:** Lake Creek **TRIBUTARY:** Coeur d'Alene Lake

**QUANTITY:** In cubic feet per second (cfs)

January	February	March	April	May	June
69	75	75	65.8	33	23
July	August	September	October	November	December
8.2	2.9	2.5	5.1	14	24

**PRIORITY DATE:** Time Immemorial\*

\*The priority date is subject to the terms of the Coeur d'Alene Tribe Water Rights Settlement Agreement between the United States, Coeur d'Alene Tribe, State of Idaho and Other Water Users Dated \* \*, 2026("Settlement Agreement").

**POINT OF DIVERSION:** Same as place of use.

**PURPOSE AND  
PERIOD OF USE:**

Purpose of Use: This water right is for fish habitat for fishing purposes.

Period of Use: 01/01 to 12/31

**PLACE OF USE:**

This instream flow water right is used at all points along the stream reach located within the exterior boundaries of the Coeur d'Alene Indian Reservation.

Upstream Boundary - WA State Line

Water Right	Federal I.D.	Township	Range	Section	Q in the Q	Meridian	County
95-16679	102	49N	6W	25	SWSW	BM	Kootenai

Downstream Boundary - Mouth

Water Right	Federal I.D.	Township	Range	Section	Q in the Q	Meridian	County
95-16679	102	48N	5W	35	NENE	BM	Kootenai

See attached map for illustrative purposes.

**OTHER PROVISIONS NECESSARY FOR DEFINITION OR ADMINISTRATION OF  
THIS WATER RIGHT:**

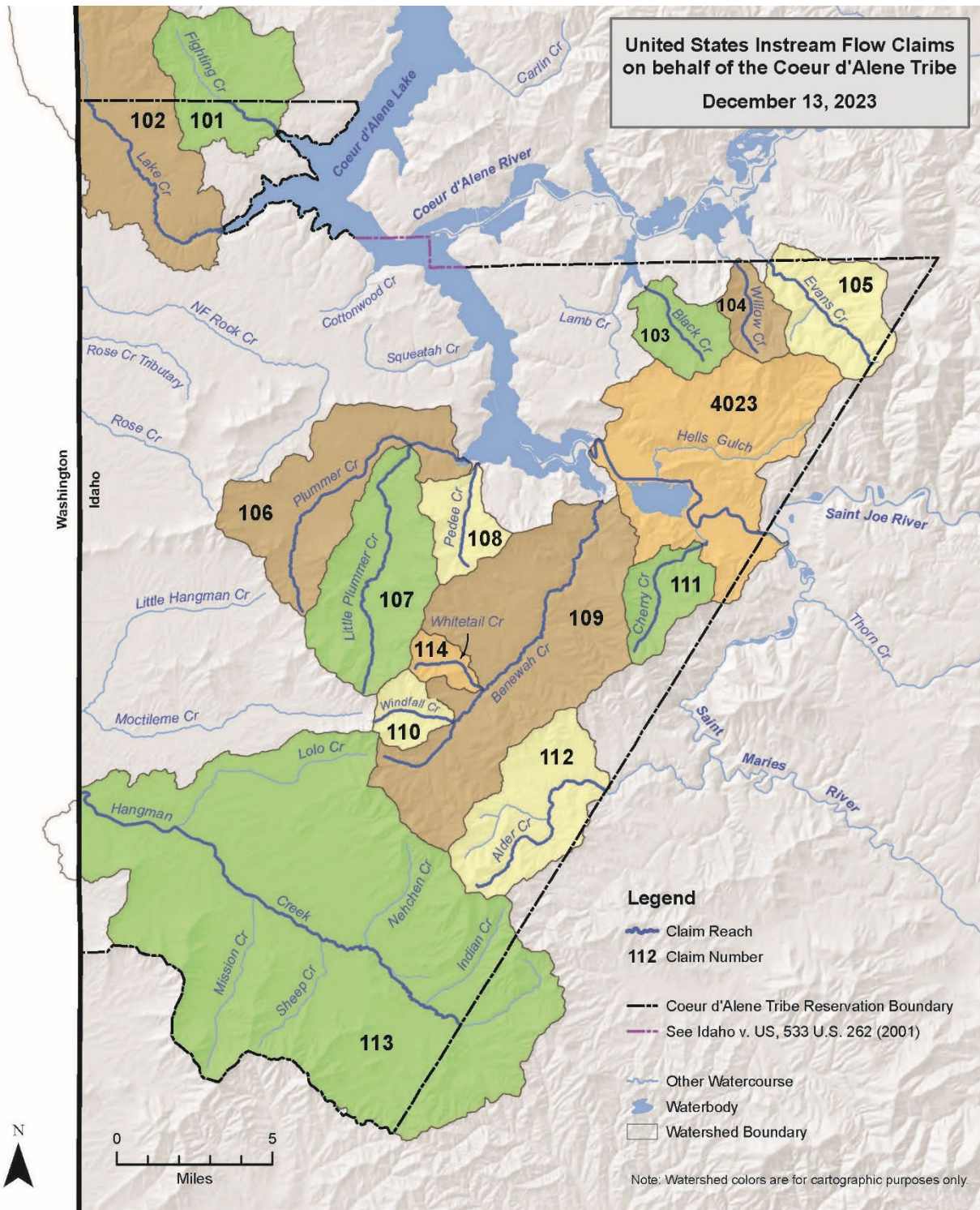
This partial decree incorporates and is subject to the terms of the Settlement Agreement.

**RULE 54 (b) CERTIFICATE:**

With respect to the issues determined by the above partial judgement it is hereby CERTIFIED, in accordance with Rule 54(b), I.R.C.P., that the court has determined that there is no just reason for delay of the entry of a final judgement and that the court has and does hereby directed that the above partial judgement is a final judgement upon which execution may issue and an appeal may be taken as provided by the Idaho Appellate Rules.

---

Eric J. Wildman  
Presiding Judge of the  
Coeur d'Alene-Spokane River Adjudication





OBJECTOR: CITY OF COEUR  
D'ALENE

\_\_\_\_\_  
Candice M. McHugh Date  
Attorney at Law

OBJECTOR: CITY OF ST. MARIES

\_\_\_\_\_  
Mariah R. Dunham Date  
Attorney at Law

OBJECTOR: BUELL BROS, INC., AN  
IDAHO CORPORATION

\_\_\_\_\_  
Mariah R. Dunham Date  
Attorney at Law

OBJECTOR: POTLATCH TRS IDAHO  
LLC

\_\_\_\_\_  
Michael P. Lawrence Date  
Attorney at Law

OBJECTOR: POTLATCHDELTIC LAND  
& LUMBER, LLC

\_\_\_\_\_  
Michael P. Lawrence Date  
Attorney at Law

OBJECTOR: BENEWAH COUNTY

\_\_\_\_\_  
Mariah R. Dunham Date  
Attorney at Law

OBJECTOR: CITY OF HARRISON

\_\_\_\_\_  
Mariah R. Dunham Date  
Attorney at Law

OBJECTOR: JACK A. BUELL AND  
ELEANOR L. BUELL, AS  
INDIVIDUALS

\_\_\_\_\_  
Mariah R. Dunham Date  
Attorney at Law

OBJECTOR: POTLATCHDELTIC  
FOREST HOLDINGS, LLC

\_\_\_\_\_  
Michael P. Lawrence Date  
Attorney at Law

OBJECTOR: MEMBERS OF THE NORTH  
IDAHO WATER RIGHTS ALLIANCE

\_\_\_\_\_  
Norman M. Semanko Date  
Attorney at Law

OBJECTOR: THE MEMBERS OF THE  
NORTH WEST PROPERTY OWNERS  
ALLIANCE, INC.,

OBJECTOR: MEMBERS OF THE COEUR  
D'ALENE LAKESHORE PROPERTY  
OWNERS ASSOCIATION

---

Norman M. Semanko                      Date  
Attorney at Law

---

Norman M. Semanko                      Date  
Attorney at Law

OBJECTOR: HAGADONE HOSPITALITY  
CO.,

RESPONDENT: AVISA CORPORATION

---

Norman M. Semanko                      Date  
Attorney at Law

---

Chris M. Bromley                      Date  
Attorney at Law

## CERTIFICATE OF SERVICE

I hereby certify that on \_\_\_\_\_, 2026, I mailed or electronically delivered via sharefile a true and correct copy of the foregoing document to the following recipients:

Director of IDWR  
PO Box 83720  
Boise, ID 83720-0098  
Via Attorney E-Mail  
[Lacey.rammell-obrien@idwr.idaho.gov](mailto:Lacey.rammell-obrien@idwr.idaho.gov)

U.S. Department of Justice  
Environment & Natural Resource  
Division  
550 West Fort Street, MSC 033  
Boise, ID 83724  
Via E-Mail  
[detinkler@blm.gov](mailto:detinkler@blm.gov)  
[fwprice@blm.gov](mailto:fwprice@blm.gov)

Marisa J. Hazell  
U.S. Department of Justice  
ENRD Indian Resources Section  
999 18th Street, South Terrace,  
Suite 370  
Denver, CO 80202  
[Marisa.hazell@usdoj.gov](mailto:Marisa.hazell@usdoj.gov)

Brad Grenham  
Department of the Interior  
Solicitor's Office  
601 SW 2<sup>nd</sup> Avenue, Suite 1950  
Portland, OR 97204  
[brad.grenham@sol.doi.gov](mailto:brad.grenham@sol.doi.gov)

Chief Natural Resources Division  
Office of the Attorney General  
PO Box 83720  
Boise, ID 83720-00010  
[Joy.vega@ag.idaho.gov](mailto:Joy.vega@ag.idaho.gov)  
[David.Perkins@ag.idaho.gov](mailto:David.Perkins@ag.idaho.gov)

Mariah R. Dunham & Nancy Wolff  
Dunham & Wolff, PA  
722 Maine Avenue  
St. Maries, ID 83861  
[mdunham@dunhamwolff.net](mailto:mdunham@dunhamwolff.net)

Albert P. Barker  
Brian Daluiso  
Marten Law  
101 S. Capitol Blvd, Suite 1200  
Boise, ID 83702  
[abarker@martenlaw.com](mailto:abarker@martenlaw.com)  
[bdaluiso@martenlaw.com](mailto:bdaluiso@martenlaw.com)

Michael P. Lawrence,  
Christopher H. Meyer  
Jeffrey Fereday, Jeffrey W. Bower  
Givens Pursley LLP  
601 W Bannock Street  
PO Box 2720  
Boise, ID 83701-2720  
[mpl@givenspursley.com](mailto:mpl@givenspursley.com)

Candice M. McHugh  
Chris M. Bromley  
McHugh Bromley PLLC  
P.O. Box 107  
Boise, ID 83701  
[cmchugh@mchughbromley.com](mailto:cmchugh@mchughbromley.com)  
[cbromley@mchughbromley.com](mailto:cbromley@mchughbromley.com)

Norman M. Semanko  
Garrett M. Kitamura  
Parsons Behle & Latimer  
800 W Main Street, Suite 1300  
Boise, ID 83702  
[NSemanko@parsonsbehle.com](mailto:NSemanko@parsonsbehle.com)

Clerk of the District Court,  
Twin Falls County  
Coeur d'Alene-Spokane River  
Basin Adjudication  
253 Third Avenue North  
Twin Falls, ID 83303  
Via U.S. Mail

IDAHO DEPARTMENT OF WATER RESOURCES  
 WATER RIGHTS ACQUIRED UNDER FEDERAL LAW

---

**RIGHT NUMBER:** 95-16680 (Fed. ID #106)

**NAME AND ADDRESS:**

UNITED STATES OF AMERICA, as trustee on behalf of the Coeur d'Alene Tribe of the Coeur d'Alene Indian Reservation acting through the Northwest Regional Director

Department of the Interior  
 Bureau of Indian Affairs  
 911 N.E. 11<sup>th</sup> Ave.  
 Portland, OR 97232

Initial Approvals		
_____	_____	_____
_____	_____	_____
_____	_____	_____

**SOURCE:** Plummer Creek **TRIBUTARY:** Chatcolet Lake

**QUANTITY:** In cubic feet per second (cfs)

January	February	March	April	May	June
45	45	45	50	31	9.5
July	August	September	October	November	December
1.6	0.58	0.93	1.4	13	37

**PRIORITY DATE:** Time Immemorial\*

\*The priority date is subject to the terms of the Coeur d'Alene Tribe Water Rights Settlement Agreement between the United States, Coeur d'Alene Tribe, State of Idaho and Other Water Users Dated \* \*, 2026 ("Settlement Agreement").

**POINT OF DIVERSION:** Same as place of use.

**PURPOSE AND PERIOD OF USE:**

Purpose of Use: This water right is for fish habitat for fishing purposes.

Period of Use: 01/01 to 12/31

**PLACE OF USE:**

This instream flow water right is used at all points along the stream reach located within the exterior boundaries of the Coeur d'Alene Indian Reservation.

Upstream Boundary - Headwaters

Water Right	Federal I.D.	Township	Range	Section	Q in the Q	Meridian	County
95-16680	106	46N	4W	31	NESW	BM	Benewah

Downstream Boundary - Mouth

Water Right	Federal I.D.	Township	Range	Section	Q in the Q	Meridian	County
95-16680	106	46N	4W	1	SESE	BM	Benewah

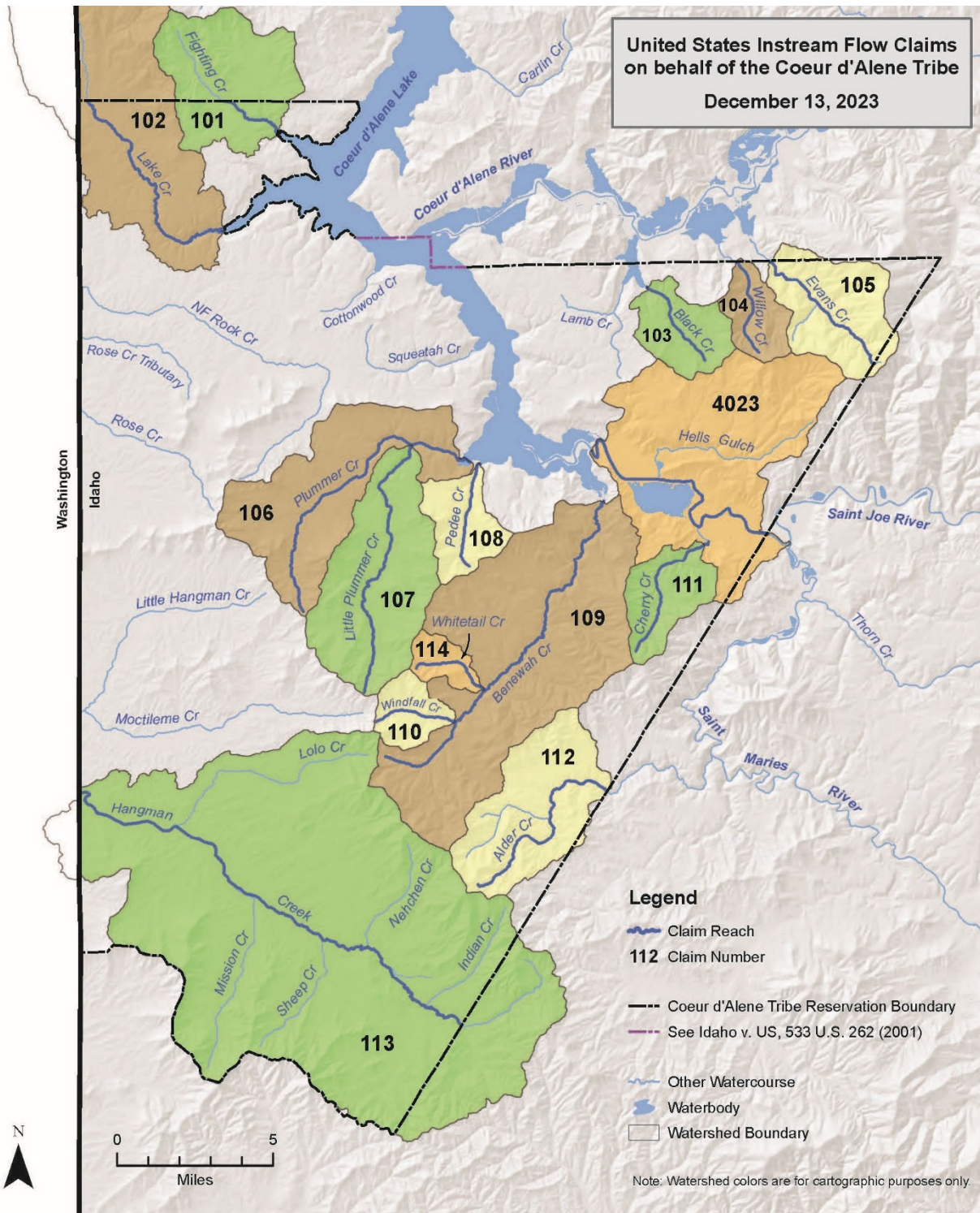
See attached map for illustrative purposes.

**OTHER PROVISIONS NECESSARY FOR DEFINITION OR ADMINISTRATION OF THIS WATER RIGHT:**

This partial decree incorporates and is subject to the terms of the Settlement Agreement.

**EXPLANATORY MATERIAL:**

Initial Approvals		
_____	_____	_____
_____	_____	_____
_____	_____	_____



**Initial Approvals**

\_\_\_\_\_

\_\_\_\_\_

\_\_\_\_\_



IN THE DISTRICT COURT FOR THE FIFTH JUDICIAL DISTRICT OF  
THE STATE OF IDAHO, IN AND FOR THE COUNTY OF TWIN FALLS

**In Re CSRBA** )  
 ) **PARTIAL DECREE PURSUANT TO I.R.C.P.**  
**Case No. 49576** ) **54 (b) FOR FEDERAL RESERVED**  
 ) **WATER RIGHT NO. 95-16680**  
**Subcase No. 91-7755** )  
**(353 consolidated** )  
**subcases)** )  
 )

---

**NAME AND ADDRESS:**

UNITED STATES OF AMERICA, as trustee on behalf of the Coeur  
d'Alene Tribe of the Coeur d'Alene Indian Reservation acting  
through the Northwest Regional Director

Department of the Interior  
Bureau of Indian Affairs  
911 N.E. 11<sup>th</sup> Ave.  
Portland, OR 97232

**SOURCE:** Plummer Creek TRIBUTARY: Chatcolet Lake

**QUANTITY:** In cubic feet per second (cfs)

January	February	March	April	May	June
45	45	45	50	31	9.5
July	August	September	October	November	December
1.6	0.58	0.93	1.4	13	37

**PRIORITY DATE:** Time Immemorial\*

\*The priority date is subject to the terms of the Coeur d'Alene  
Tribe Water Rights Settlement Agreement between the United  
States, Coeur d'Alene Tribe, State of Idaho and Other Water  
Users Dated \* \*, 2026("Settlement Agreement").

**POINT OF DIVERSION:** Same as place of use.

**PURPOSE AND PERIOD OF USE:**

Purpose of Use: This water right is for fish habitat for fishing purposes.

Period of Use: 01/01 to 12/31

**PLACE OF USE:**

This instream flow water right is used at all points along the stream reach located within the exterior boundaries of the Coeur d'Alene Indian Reservation.

Upstream Boundary - Headwaters

Water Right	Federal I.D.	Township	Range	Section	Q in the Q	Meridian	County
95-16680	106	46N	4W	31	NESW	BM	Benewah

Downstream Boundary - Mouth

Water Right	Federal I.D.	Township	Range	Section	Q in the Q	Meridian	County
95-16680	106	46N	4W	1	SESE	BM	Benewah

See attached map for illustrative purposes.

**OTHER PROVISIONS NECESSARY FOR DEFINITION OR ADMINISTRATION OF THIS WATER RIGHT:**

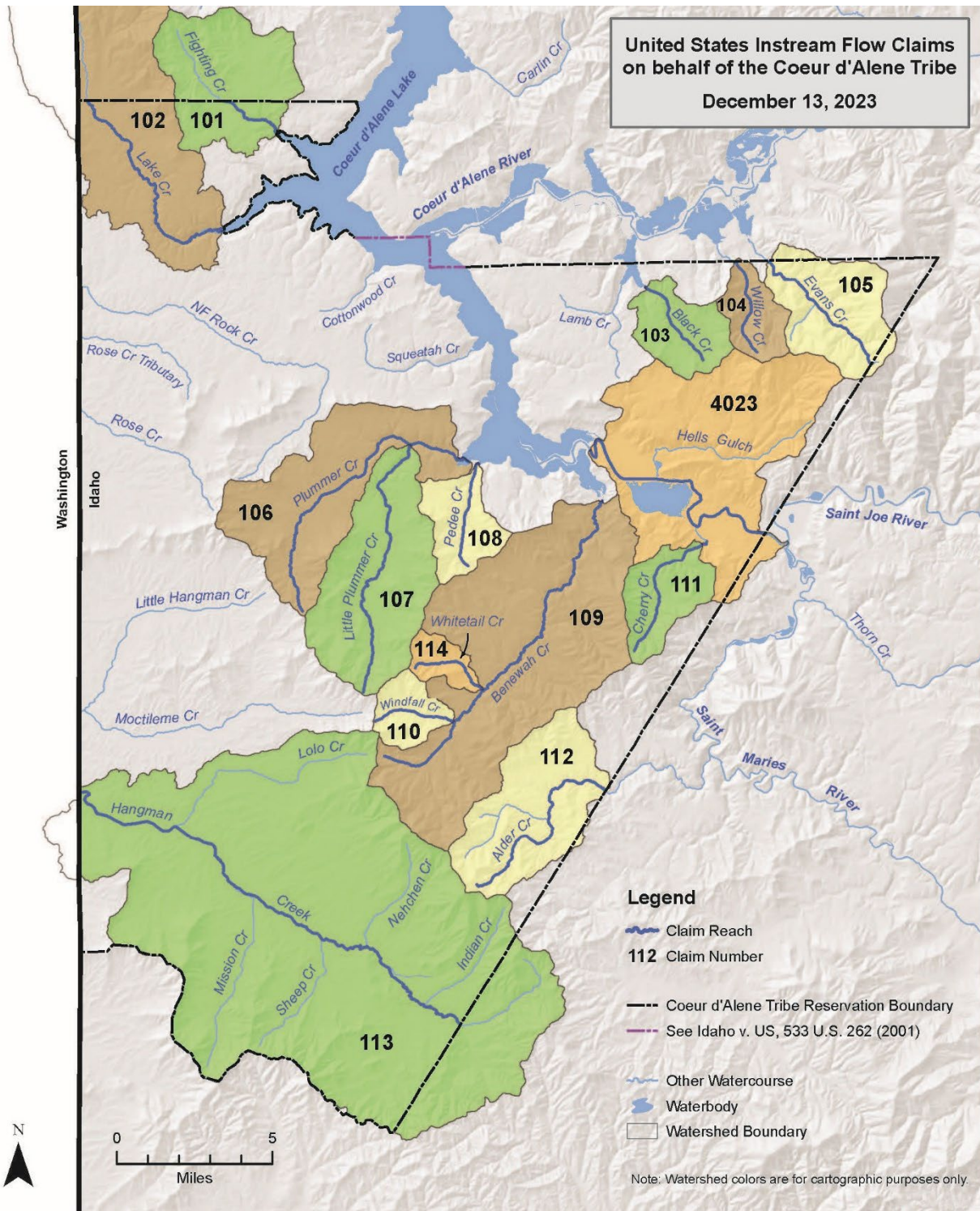
This partial decree incorporates and is subject to the terms of the Settlement Agreement.

**RULE 54 (b) CERTIFICATE:**

With respect to the issues determined by the above partial judgement it is hereby CERTIFIED, in accordance with Rule 54(b), I.R.C.P., that the court has determined that there is no just reason for delay of the entry of a final judgement and that the court has and does hereby directed that the above partial judgement is a final judgement upon which execution may issue and an appeal may be taken as provided by the Idaho Appellate Rules.

---

Eric J. Wildman  
Presiding Judge of the  
Coeur d'Alene-Spokane River Adjudication





OBJECTOR: CITY OF COEUR  
D'ALENE

\_\_\_\_\_  
Candice M. McHugh Date  
Attorney at Law

OBJECTOR: CITY OF ST. MARIES

\_\_\_\_\_  
Mariah R. Dunham Date  
Attorney at Law

OBJECTOR: BUELL BROS, INC., AN  
IDAHO CORPORATION

\_\_\_\_\_  
Mariah R. Dunham Date  
Attorney at Law

OBJECTOR: POTLATCH TRS IDAHO  
LLC

\_\_\_\_\_  
Michael P. Lawrence Date  
Attorney at Law

OBJECTOR: POTLATCHDELTIC LAND  
& LUMBER, LLC

\_\_\_\_\_  
Michael P. Lawrence Date  
Attorney at Law

OBJECTOR: BENEWAH COUNTY

\_\_\_\_\_  
Mariah R. Dunham Date  
Attorney at Law

OBJECTOR: CITY OF HARRISON

\_\_\_\_\_  
Mariah R. Dunham Date  
Attorney at Law

OBJECTOR: JACK A. BUELL AND  
ELEANOR L. BUELL, AS  
INDIVIDUALS

\_\_\_\_\_  
Mariah R. Dunham Date  
Attorney at Law

OBJECTOR: POTLATCHDELTIC  
FOREST HOLDINGS, LLC

\_\_\_\_\_  
Michael P. Lawrence Date  
Attorney at Law

OBJECTOR: MEMBERS OF THE NORTH  
IDAHO WATER RIGHTS ALLIANCE

\_\_\_\_\_  
Norman M. Semanko Date  
Attorney at Law



## CERTIFICATE OF SERVICE

I hereby certify that on \_\_\_\_\_, 2026, I mailed or electronically delivered via sharefile a true and correct copy of the foregoing document to the following recipients:

Director of IDWR  
PO Box 83720  
Boise, ID 83720-0098  
Via Attorney E-Mail  
[Lacey.rammell-obrien@idwr.idaho.gov](mailto:Lacey.rammell-obrien@idwr.idaho.gov)

U.S. Department of Justice  
Environment & Natural Resource  
Division  
550 West Fort Street, MSC 033  
Boise, ID 83724  
Via E-Mail  
[detinkler@blm.gov](mailto:detinkler@blm.gov)  
[fwprice@blm.gov](mailto:fwprice@blm.gov)

Marisa J. Hazell  
U.S. Department of Justice  
ENRD Indian Resources Section  
999 18th Street, South Terrace,  
Suite 370  
Denver, CO 80202  
[Marisa.hazell@usdoj.gov](mailto:Marisa.hazell@usdoj.gov)

Brad Grenham  
Department of the Interior  
Solicitor's Office  
601 SW 2<sup>nd</sup> Avenue, Suite 1950  
Portland, OR 97204  
[brad.grenham@sol.doi.gov](mailto:brad.grenham@sol.doi.gov)

Chief Natural Resources Division  
Office of the Attorney General  
PO Box 83720  
Boise, ID 83720-00010  
[Joy.vega@ag.idaho.gov](mailto:Joy.vega@ag.idaho.gov)  
[David.Perkins@ag.idaho.gov](mailto:David.Perkins@ag.idaho.gov)

Mariah R. Dunham & Nancy Wolff  
Dunham & Wolff, PA  
722 Maine Avenue  
St. Maries, ID 83861  
[mdunham@dunhamwolff.net](mailto:mdunham@dunhamwolff.net)

Albert P. Barker  
Brian Daluiso  
Marten Law  
101 S. Capitol Blvd, Suite 1200  
Boise, ID 83702  
[abarker@martenlaw.com](mailto:abarker@martenlaw.com)  
[bdaluiso@martenlaw.com](mailto:bdaluiso@martenlaw.com)

Michael P. Lawrence,  
Christopher H. Meyer  
Jeffrey Fereday, Jeffrey W. Bower  
Givens Pursley LLP  
601 W Bannock Street  
PO Box 2720  
Boise, ID 83701-2720  
[mpl@givenspursley.com](mailto:mpl@givenspursley.com)

Candice M. McHugh  
Chris M. Bromley  
McHugh Bromley PLLC  
P.O. Box 107  
Boise, ID 83701  
[cmchugh@mchughbromley.com](mailto:cmchugh@mchughbromley.com)  
[cbromley@mchughbromley.com](mailto:cbromley@mchughbromley.com)

Norman M. Semanko  
Garrett M. Kitamura  
Parsons Behle & Latimer  
800 W Main Street, Suite 1300  
Boise, ID 83702  
[NSemanko@parsonsbehle.com](mailto:NSemanko@parsonsbehle.com)

Clerk of the District Court,  
Twin Falls County  
Coeur d'Alene-Spokane River  
Basin Adjudication  
253 Third Avenue North  
Twin Falls, ID 83303  
Via U.S. Mail

IDAHO DEPARTMENT OF WATER RESOURCES  
WATER RIGHTS ACQUIRED UNDER FEDERAL LAW

---

**RIGHT NUMBER:** 95-16681 (Fed. ID #107)

**NAME AND ADDRESS:**

UNITED STATES OF AMERICA, as trustee on behalf of the Coeur d'Alene Tribe of the Coeur d'Alene Indian Reservation acting through the Northwest Regional Director

Department of the Interior  
Bureau of Indian Affairs  
911 N.E. 11<sup>th</sup> Ave.  
Portland, OR 97232

Initial Approvals		
_____	_____	_____
_____	_____	_____
_____	_____	_____

**SOURCE:** Little Plummer Creek **TRIBUTARY:** Plummer Creek

**QUANTITY:** In cubic feet per second (cfs)

January	February	March	April	May	June
43	43	43	6.0	6.0	4.8
July	August	September	October	November	December
0.81	0.31	0.49	0.70	6.2	18

**PRIORITY DATE:** Time Immemorial\*

\*The priority date is subject to the terms of the Coeur d'Alene Tribe Water Rights Settlement Agreement between the United States, Coeur d'Alene Tribe, State of Idaho and Other Water Users Dated \* \*, 2026 ("Settlement Agreement").

**POINT OF DIVERSION:** Same as place of use.

**PURPOSE AND PERIOD OF USE:**

Purpose of Use: This water right is for fish habitat for fishing purposes.

Period of Use: 01/01 to 12/31

**PLACE OF USE:**

This instream flow water right is used at all points along the stream reach located within the exterior boundaries of the Coeur d'Alene Indian Reservation.

Upstream Boundary - Headwaters

Water Right	Federal I.D.	Township	Range	Section	Q in the Q	Meridian	County
95-16681	107	45N	4W	16	NENW	BM	Benewah

Downstream Boundary - Mouth

Water Right	Federal I.D.	Township	Range	Section	Q in the Q	Meridian	County
95-16681	107	46N	4W	3	NENE	BM	Benewah

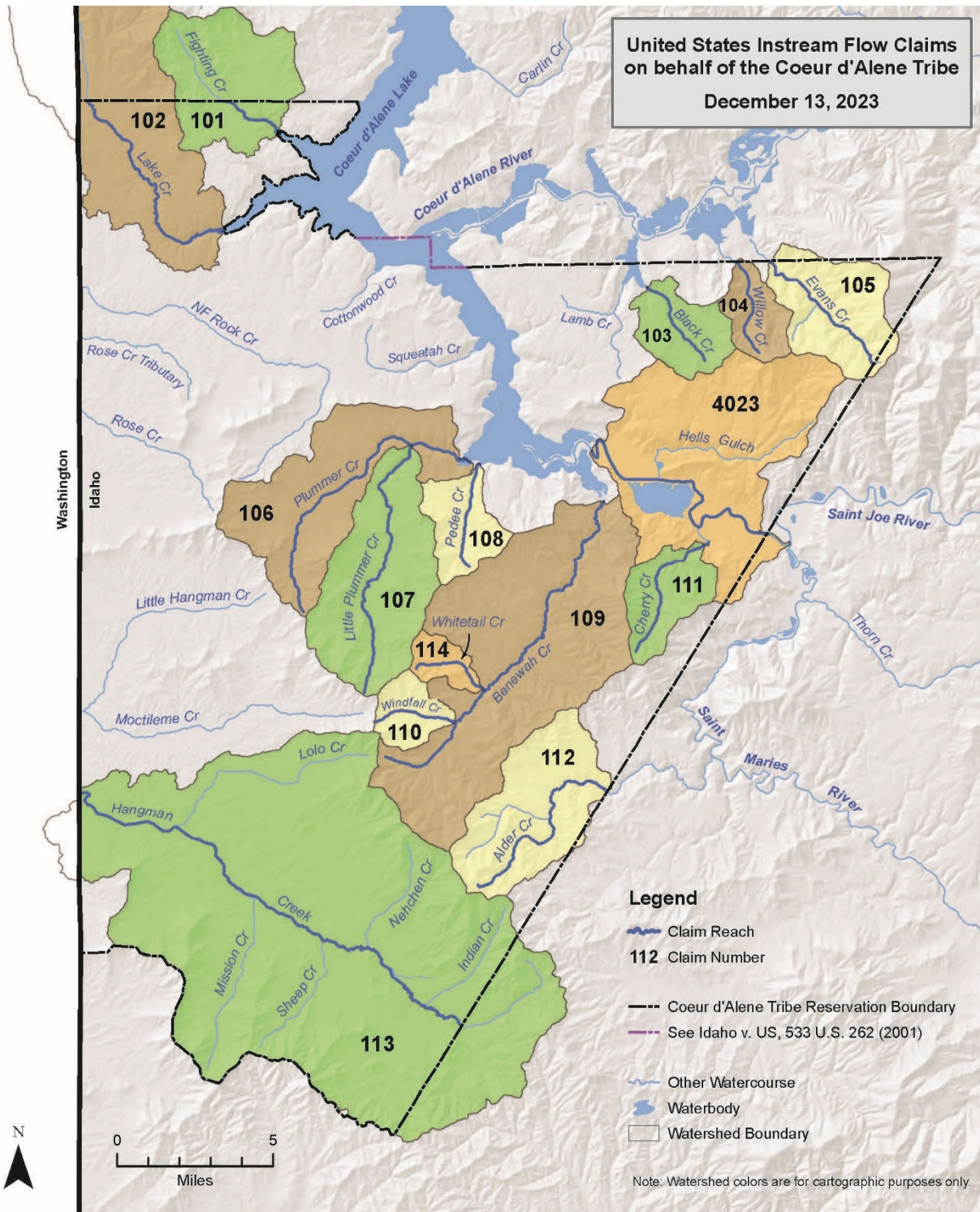
See attached map for illustrative purposes.

**OTHER PROVISIONS NECESSARY FOR DEFINITION OR ADMINISTRATION OF THIS WATER RIGHT:**

This partial decree incorporates and is subject to the terms of the Settlement Agreement.

**EXPLANATORY MATERIAL:**

Initial Approvals		
_____	_____	_____
_____	_____	_____
_____	_____	_____



**Initial Approvals**

_____	_____	_____
_____	_____	_____
_____	_____	_____



IN THE DISTRICT COURT FOR THE FIFTH JUDICIAL DISTRICT OF  
THE STATE OF IDAHO, IN AND FOR THE COUNTY OF TWIN FALLS

**In Re CSRBA** )  
 ) **PARTIAL DECREE PURSUANT TO I.R.C.P.**  
**Case No. 49576** ) **54 (b) FOR FEDERAL RESERVED**  
 ) **WATER RIGHT NO. 95-16681**  
**Subcase No. 91-7755** )  
**(353 consolidated** )  
**subcases)** )  
 )

---

**NAME AND ADDRESS:**

UNITED STATES OF AMERICA, as trustee on behalf of the Coeur  
d'Alene Tribe of the Coeur d'Alene Indian Reservation acting  
through the Northwest Regional Director

Department of the Interior  
Bureau of Indian Affairs  
911 N.E. 11<sup>th</sup> Ave.  
Portland, OR 97232

**SOURCE:** Little Plummer Creek **TRIBUTARY:** Plummer Creek

**QUANTITY:** In cubic feet per second (cfs)

January	February	March	April	May	June
43	43	43	6.0	6.0	4.8
July	August	September	October	November	December
0.81	0.31	0.49	0.70	6.2	18

**PRIORITY DATE:** Time Immemorial\*

\*The priority date is subject to the terms of the Coeur d'Alene  
Tribe Water Rights Settlement Agreement between the United  
States, Coeur d'Alene Tribe, State of Idaho and Other Water  
Users Dated \* \*, 2026("Settlement Agreement").

**POINT OF DIVERSION:** Same as place of use.

**PURPOSE AND  
PERIOD OF USE:**

Purpose of Use: This water right is for fish habitat for fishing purposes.

Period of Use: 01/01 to 12/31

**PLACE OF USE:**

This instream flow water right is used at all points along the stream reach located within the exterior boundaries of the Coeur d'Alene Indian Reservation.

Upstream Boundary - Headwaters

Water Right	Federal I.D.	Township	Range	Section	Q in the Q	Meridian	County
95-16681	107	45N	4W	16	NENW	BM	Benewah

Downstream Boundary - Mouth

Water Right	Federal I.D.	Township	Range	Section	Q in the Q	Meridian	County
95-16681	107	46N	4W	3	NENE	BM	Benewah

See attached map for illustrative purposes.

**OTHER PROVISIONS NECESSARY FOR DEFINITION OR ADMINISTRATION OF  
THIS WATER RIGHT:**

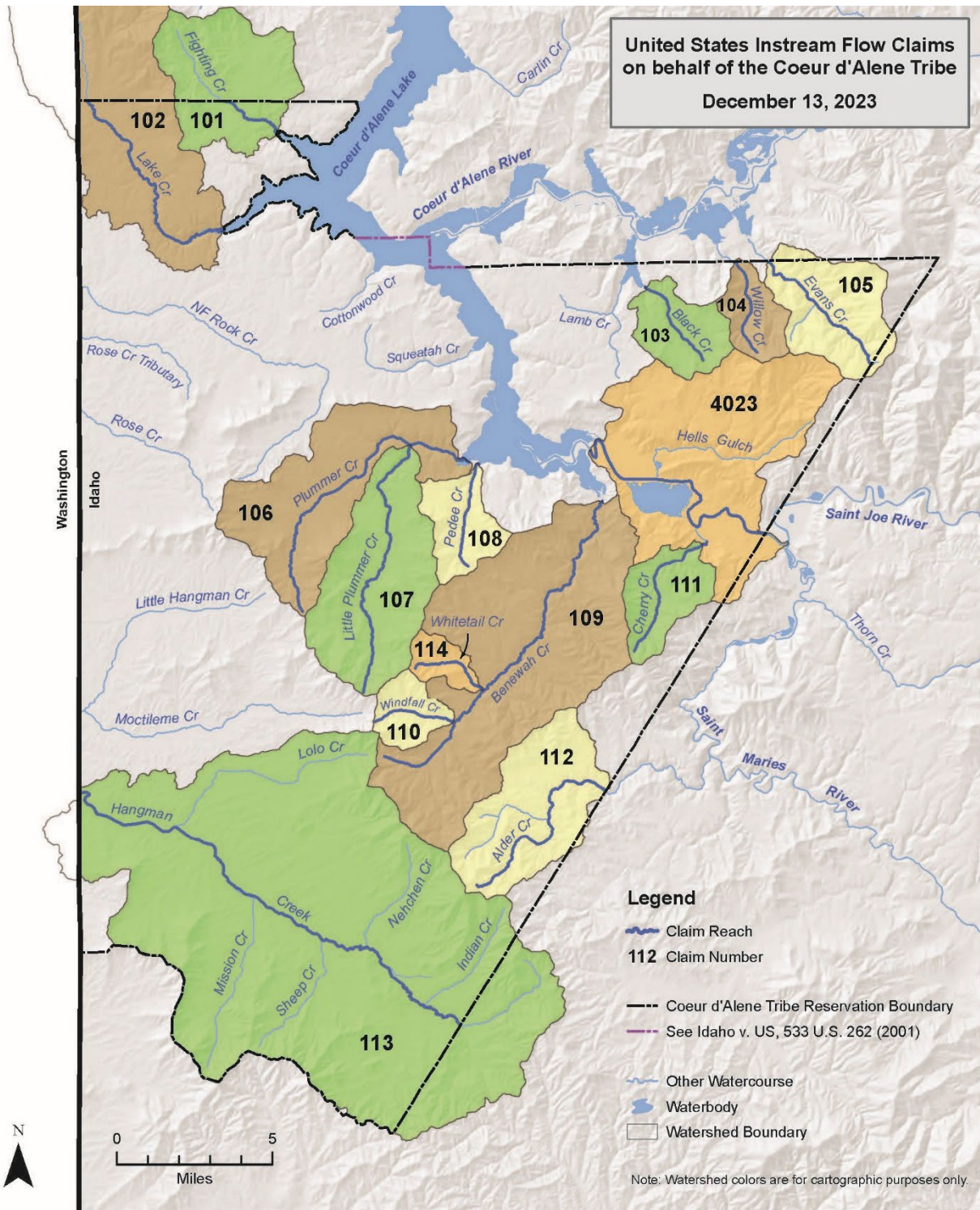
This partial decree incorporates and is subject to the terms of the Settlement Agreement.

**RULE 54 (b) CERTIFICATE:**

With respect to the issues determined by the above partial judgement it is hereby CERTIFIED, in accordance with Rule 54(b), I.R.C.P., that the court has determined that there is no just reason for delay of the entry of a final judgement and that the court has and does hereby directed that the above partial judgement is a final judgement upon which execution may issue and an appeal may be taken as provided by the Idaho Appellate Rules.

---

Eric J. Wildman  
Presiding Judge of the  
Coeur d'Alene-Spokane River Adjudication



IN THE DISTRICT COURT OF THE FIFTH JUDICIAL DISTRICT OF THE  
STATE OF IDAHO, IN AND FOR THE COUNTY OF TWIN FALLS

In Re CSRBA ) FEDERAL WATER RIGHT NO. 95-16682  
)  
Case No. 49576 ) STANDARD FORM 5  
)  
Subcase No. 91-7755 ) STIPULATED ELEMENTS OF A WATER RIGHT  
(353 Consolidated )  
Subcases)  AMENDED NOTICE OF CLAIM /  
) DIRECTOR'S REPORT  
)  
)  
\_\_\_\_\_ )

This form is used to report the stipulated elements of one water right acquired under federal law. Submission of this form will not automatically result in the issuance of a partial decree. The Presiding Judge will conduct any hearing necessary to determine whether the facts, data, expert opinions and law support the issuance of a partial decree for the water right.

The parties agree that the Coeur d'Alene-Spokane River Basin Adjudication Court has jurisdiction of the parties and subject matter to enter a partial decree for this water right; that they have been served with sufficient process, according to the law; and that they have appeared, prosecuted, and defended their positions with regard to this water right dispute.

CLAIMANT: UNITED STATES OF  
AMERICA, as trustee on behalf  
of the COEUR D'ALENE TRIBE

CLAIMANT: COEUR D'ALENE TRIBE

\_\_\_\_\_  
Marisa J. Hazell Date  
Trial Attorney

\_\_\_\_\_  
Vanessa L. Ray-Hodge Date  
Attorney at Law

OBJECTOR: STATE OF IDAHO

OBJECTOR: HECLA LIMITED

\_\_\_\_\_  
Joy M. Vega Date  
Deputy Attorney General

\_\_\_\_\_  
Albert P. Barker Date  
Attorney at Law

OBJECTOR: CITY OF COEUR  
D'ALENE

\_\_\_\_\_  
Candice M. McHugh Date  
Attorney at Law

OBJECTOR: CITY OF ST. MARIES

\_\_\_\_\_  
Mariah R. Dunham Date  
Attorney at Law

OBJECTOR: BUELL BROS, INC., AN  
IDAHO CORPORATION

\_\_\_\_\_  
Mariah R. Dunham Date  
Attorney at Law

OBJECTOR: POTLATCH TRS IDAHO  
LLC

\_\_\_\_\_  
Michael P. Lawrence Date  
Attorney at Law

OBJECTOR: POTLATCHDELTIC LAND  
& LUMBER, LLC

\_\_\_\_\_  
Michael P. Lawrence Date  
Attorney at Law

OBJECTOR: BENEWAH COUNTY

\_\_\_\_\_  
Mariah R. Dunham Date  
Attorney at Law

OBJECTOR: CITY OF HARRISON

\_\_\_\_\_  
Mariah R. Dunham Date  
Attorney at Law

OBJECTOR: JACK A. BUELL AND  
ELEANOR L. BUELL, AS  
INDIVIDUALS

\_\_\_\_\_  
Mariah R. Dunham Date  
Attorney at Law

OBJECTOR: POTLATCHDELTIC  
FOREST HOLDINGS, LLC

\_\_\_\_\_  
Michael P. Lawrence Date  
Attorney at Law

OBJECTOR: MEMBERS OF THE NORTH  
IDAHO WATER RIGHTS ALLIANCE

\_\_\_\_\_  
Norman M. Semanko Date  
Attorney at Law



**CERTIFICATE OF SERVICE**

I hereby certify that on \_\_\_\_\_, 2026, I mailed or electronically delivered via sharefile a true and correct copy of the foregoing document to the following recipients:

Director of IDWR  
PO Box 83720  
Boise, ID 83720-0098  
Via Attorney E-Mail  
[Lacey.rammell-obrien@idwr.idaho.gov](mailto:Lacey.rammell-obrien@idwr.idaho.gov)

Albert P. Barker  
Brian Daluiso  
Marten Law  
101 S. Capitol Blvd, Suite 1200  
Boise, ID 83702  
[abarker@martenlaw.com](mailto:abarker@martenlaw.com)  
[bdaluiso@martenlaw.com](mailto:bdaluiso@martenlaw.com)

U.S. Department of Justice  
Environment & Natural Resource  
Division  
550 West Fort Street, MSC 033  
Boise, ID 83724  
Via E-Mail  
[detinkler@blm.gov](mailto:detinkler@blm.gov)  
[fwprice@blm.gov](mailto:fwprice@blm.gov)

Michael P. Lawrence,  
Christopher H. Meyer  
Jeffrey Fereday, Jeffrey W. Bower  
Givens Pursley LLP  
601 W Bannock Street  
PO Box 2720  
Boise, ID 83701-2720  
[mpl@givenspursley.com](mailto:mpl@givenspursley.com)

Marisa J. Hazell  
U.S. Department of Justice  
ENRD Indian Resources Section  
999 18th Street, South Terrace,  
Suite 370  
Denver, CO 80202  
[Marisa.hazell@usdoj.gov](mailto:Marisa.hazell@usdoj.gov)

Candice M. McHugh  
Chris M. Bromley  
McHugh Bromley PLLC  
P.O. Box 107  
Boise, ID 83701  
[cmchugh@mchughbromley.com](mailto:cmchugh@mchughbromley.com)  
[cbromley@mchughbromley.com](mailto:cbromley@mchughbromley.com)

Brad Grenham  
Department of the Interior  
Solicitor's Office  
601 SW 2<sup>nd</sup> Avenue, Suite 1950  
Portland, OR 97204  
[brad.grenham@sol.doi.gov](mailto:brad.grenham@sol.doi.gov)

Norman M. Semanko  
Garrett M. Kitamura  
Parsons Behle & Latimer  
800 W Main Street, Suite 1300  
Boise, ID 83702  
[NSemanko@parsonsbehle.com](mailto:NSemanko@parsonsbehle.com)

Chief Natural Resources Division  
Office of the Attorney General  
PO Box 83720  
Boise, ID 83720-00010  
[Joy.vega@ag.idaho.gov](mailto:Joy.vega@ag.idaho.gov)  
[David.Perkins@ag.idaho.gov](mailto:David.Perkins@ag.idaho.gov)

Clerk of the District Court,  
Twin Falls County  
Coeur d'Alene-Spokane River  
Basin Adjudication  
253 Third Avenue North  
Twin Falls, ID 83303  
Via U.S. Mail

Mariah R. Dunham & Nancy Wolff  
Dunham & Wolff, PA  
722 Maine Avenue  
St. Maries, ID 83861  
[mdunham@dunhamwolff.net](mailto:mdunham@dunhamwolff.net)

IDAHO DEPARTMENT OF WATER RESOURCES  
WATER RIGHTS ACQUIRED UNDER FEDERAL LAW

---

**RIGHT NUMBER:** 95-16682 (Fed. ID #108)

**NAME AND ADDRESS:**

UNITED STATES OF AMERICA, as trustee on behalf of the Coeur d'Alene Tribe of the Coeur d'Alene Indian Reservation acting through the Northwest Regional Director

Department of the Interior  
Bureau of Indian Affairs  
911 N.E. 11<sup>th</sup> Ave.  
Portland, OR 97232

Initial Approvals		
_____	_____	_____
_____	_____	_____
_____	_____	_____

**SOURCE:** Pedee Creek **TRIBUTARY:** Chatcolet Lake

**QUANTITY:** In cubic feet per second (cfs)

January	February	March	April	May	June
8.0	8.0	15.6	11	4.3	1.0
July	August	September	October	November	December
0.05	0.05	0.05	0.05	1.5	5.1

**PRIORITY DATE:** Time Immemorial\*

\*The priority date is subject to the terms of the Coeur d'Alene Tribe Water Rights Settlement Agreement between the United States, Coeur d'Alene Tribe, State of Idaho and Other Water Users Dated \* \*, 2026 ("Settlement Agreement").

**POINT OF DIVERSION:** Same as place of use.

**PURPOSE AND PERIOD OF USE:**

Purpose of Use: This water right is for fish habitat for fishing purposes.

Period of Use: 01/01 to 12/31

**PLACE OF USE:**

This instream flow water right is used at all points along the stream reach located within the exterior boundaries of the Coeur d'Alene Indian Reservation.

Upstream Boundary - Headwaters

Water Right	Federal I.D.	Township	Range	Section	Q in the Q	Meridian	County
95-16682	108	46N	4W	25	NWNE	BM	Benewah

Downstream Boundary - Mouth

Water Right	Federal I.D.	Township	Range	Section	Q in the Q	Meridian	County
95-16682	108	46N	3W	7	NWNE	BM	Benewah

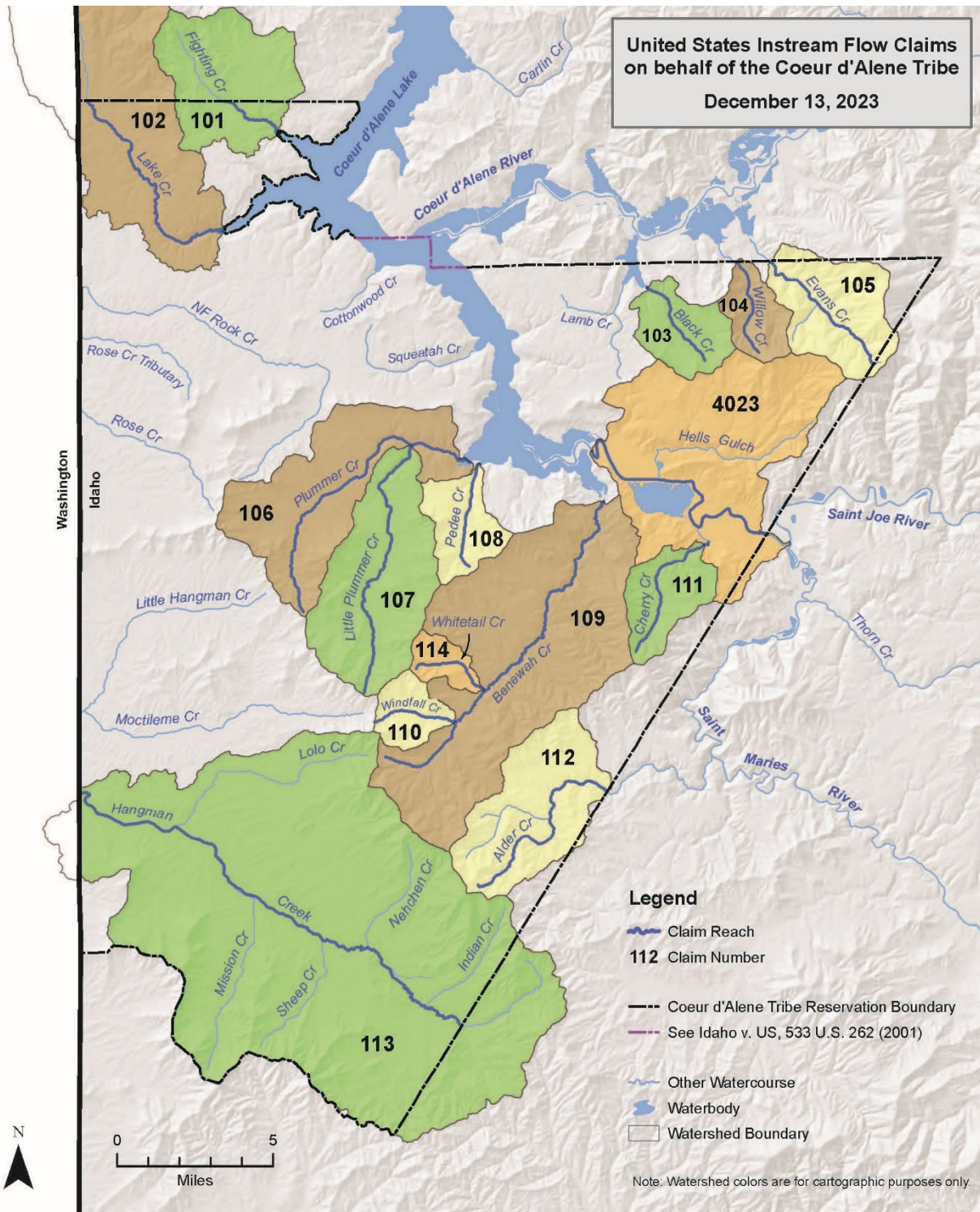
See attached map for illustrative purposes.

**OTHER PROVISIONS NECESSARY FOR DEFINITION OR ADMINISTRATION OF THIS WATER RIGHT:**

This partial decree incorporates and is subject to the terms of the Settlement Agreement.

**EXPLANATORY MATERIAL:**

Initial Approvals		
_____	_____	_____
_____	_____	_____
_____	_____	_____



**Initial Approvals**

_____	_____	_____
_____	_____	_____
_____	_____	_____



IN THE DISTRICT COURT FOR THE FIFTH JUDICIAL DISTRICT OF  
THE STATE OF IDAHO, IN AND FOR THE COUNTY OF TWIN FALLS

**In Re CSRBA** )  
 ) **PARTIAL DECREE PURSUANT TO I.R.C.P.**  
**Case No. 49576** ) **54 (b) FOR FEDERAL RESERVED**  
 ) **WATER RIGHT NO. 95-16682**  
**Subcase No. 91-7755** )  
**(353 consolidated** )  
**subcases)** )  
 )

---

**NAME AND ADDRESS:**

UNITED STATES OF AMERICA, as trustee on behalf of the Coeur  
d'Alene Tribe of the Coeur d'Alene Indian Reservation acting  
through the Northwest Regional Director

Department of the Interior  
Bureau of Indian Affairs  
911 N.E. 11<sup>th</sup> Ave.  
Portland, OR 97232

**SOURCE:** Pedee Creek **TRIBUTARY:** Chatcolet Lake

**QUANTITY:** In cubic feet per second (cfs)

January	February	March	April	May	June
8.0	8.0	15.6	11	4.3	1.0
July	August	September	October	November	December
0.05	0.05	0.05	0.05	1.5	5.1

**PRIORITY DATE:** Time Immemorial\*

\*The priority date is subject to the terms of the Coeur d'Alene  
Tribe Water Rights Settlement Agreement between the United  
States, Coeur d'Alene Tribe, State of Idaho and Other Water  
Users Dated \* \*, 2026("Settlement Agreement").

**POINT OF DIVERSION:** Same as place of use.

**PURPOSE AND  
PERIOD OF USE:**

Purpose of Use: This water right is for fish habitat for fishing purposes.

Period of Use: 01/01 to 12/31

**PLACE OF USE:**

This instream flow water right is used at all points along the stream reach located within the exterior boundaries of the Coeur d'Alene Indian Reservation.

Upstream Boundary - Headwaters

Water Right	Federal I.D.	Township	Range	Section	Q in the Q	Meridian	County
95-16682	108	46N	4W	25	NWNE	BM	Benewah

Downstream Boundary - Mouth

Water Right	Federal I.D.	Township	Range	Section	Q in the Q	Meridian	County
95-16682	108	46N	3W	7	NWNE	BM	Benewah

See attached map for illustrative purposes.

**OTHER PROVISIONS NECESSARY FOR DEFINITION OR ADMINISTRATION OF  
THIS WATER RIGHT:**

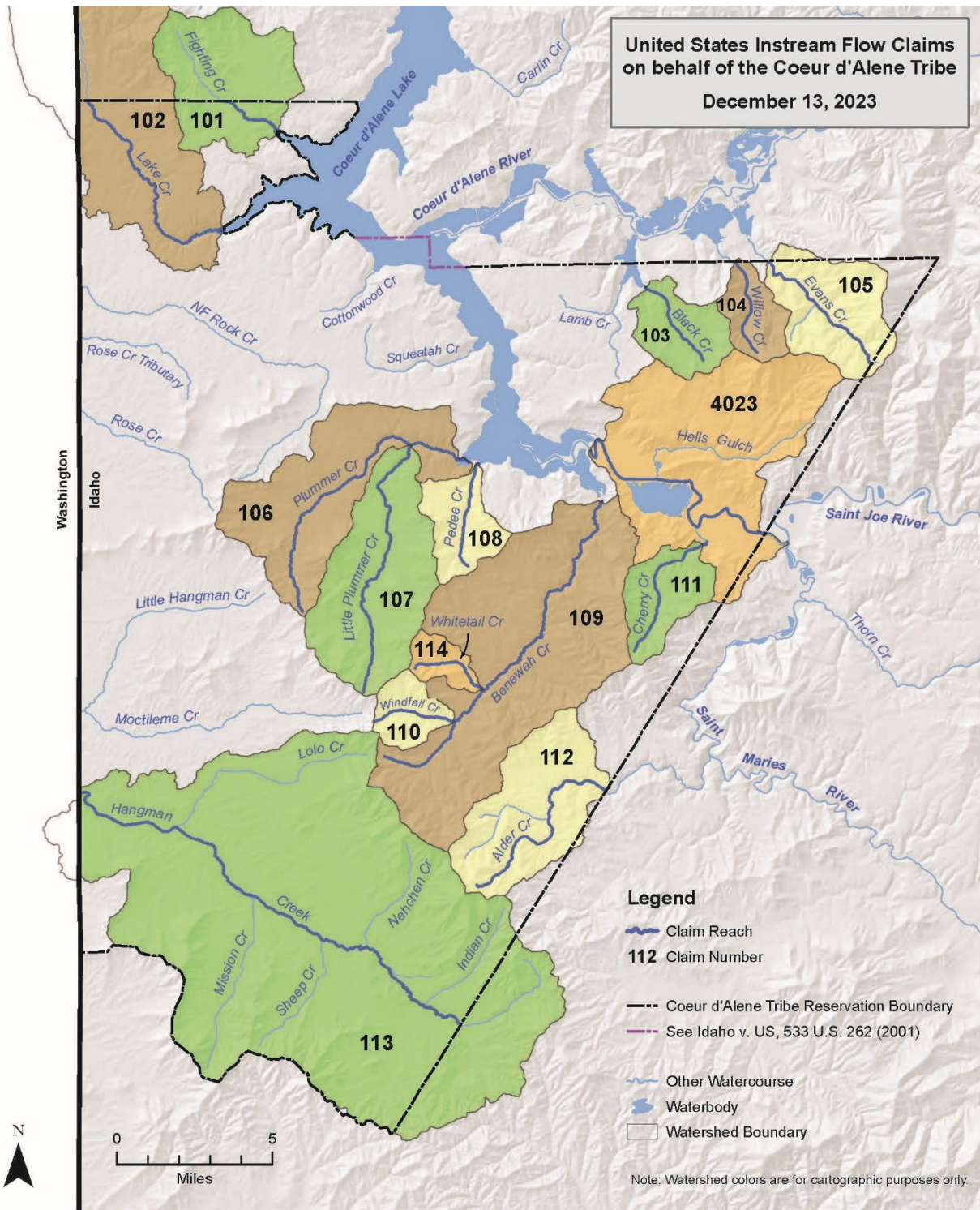
This partial decree incorporates and is subject to the terms of the Settlement Agreement.

**RULE 54 (b) CERTIFICATE:**

With respect to the issues determined by the above partial judgement it is hereby CERTIFIED, in accordance with Rule 54(b), I.R.C.P., that the court has determined that there is no just reason for delay of the entry of a final judgement and that the court has and does hereby directed that the above partial judgement is a final judgement upon which execution may issue and an appeal may be taken as provided by the Idaho Appellate Rules.

---

Eric J. Wildman  
Presiding Judge of the  
Coeur d'Alene-Spokane River Adjudication





OBJECTOR: CITY OF COEUR  
D'ALENE

\_\_\_\_\_  
Candice M. McHugh Date  
Attorney at Law

OBJECTOR: CITY OF ST. MARIES

\_\_\_\_\_  
Mariah R. Dunham Date  
Attorney at Law

OBJECTOR: BUELL BROS, INC., AN  
IDAHO CORPORATION

\_\_\_\_\_  
Mariah R. Dunham Date  
Attorney at Law

OBJECTOR: POTLATCH TRS IDAHO  
LLC

\_\_\_\_\_  
Michael P. Lawrence Date  
Attorney at Law

OBJECTOR: POTLATCHDELTIC LAND  
& LUMBER, LLC

\_\_\_\_\_  
Michael P. Lawrence Date  
Attorney at Law

OBJECTOR: BENEWAH COUNTY

\_\_\_\_\_  
Mariah R. Dunham Date  
Attorney at Law

OBJECTOR: CITY OF HARRISON

\_\_\_\_\_  
Mariah R. Dunham Date  
Attorney at Law

OBJECTOR: JACK A. BUELL AND  
ELEANOR L. BUELL, AS  
INDIVIDUALS

\_\_\_\_\_  
Mariah R. Dunham Date  
Attorney at Law

OBJECTOR: POTLATCHDELTIC  
FOREST HOLDINGS, LLC

\_\_\_\_\_  
Michael P. Lawrence Date  
Attorney at Law

OBJECTOR: MEMBERS OF THE NORTH  
IDAHO WATER RIGHTS ALLIANCE

\_\_\_\_\_  
Norman M. Semanko Date  
Attorney at Law



## CERTIFICATE OF SERVICE

I hereby certify that on \_\_\_\_\_, 2026, I mailed or electronically delivered via sharefile a true and correct copy of the foregoing document to the following recipients:

Director of IDWR  
PO Box 83720  
Boise, ID 83720-0098  
Via Attorney E-Mail  
[Lacey.rammell-obrien@idwr.idaho.gov](mailto:Lacey.rammell-obrien@idwr.idaho.gov)

U.S. Department of Justice  
Environment & Natural Resource  
Division  
550 West Fort Street, MSC 033  
Boise, ID 83724  
Via E-Mail  
[detinkler@blm.gov](mailto:detinkler@blm.gov)  
[fwprice@blm.gov](mailto:fwprice@blm.gov)

Marisa J. Hazell  
U.S. Department of Justice  
ENRD Indian Resources Section  
999 18th Street, South Terrace,  
Suite 370  
Denver, CO 80202  
[Marisa.hazell@usdoj.gov](mailto:Marisa.hazell@usdoj.gov)

Brad Grenham  
Department of the Interior  
Solicitor's Office  
601 SW 2<sup>nd</sup> Avenue, Suite 1950  
Portland, OR 97204  
[brad.grenham@sol.doi.gov](mailto:brad.grenham@sol.doi.gov)

Chief Natural Resources Division  
Office of the Attorney General  
PO Box 83720  
Boise, ID 83720-00010  
[Joy.vega@ag.idaho.gov](mailto:Joy.vega@ag.idaho.gov)  
[David.Perkins@ag.idaho.gov](mailto:David.Perkins@ag.idaho.gov)

Mariah R. Dunham & Nancy Wolff  
Dunham & Wolff, PA  
722 Maine Avenue  
St. Maries, ID 83861  
[mdunham@dunhamwolff.net](mailto:mdunham@dunhamwolff.net)

Albert P. Barker  
Brian Daluiso  
Marten Law  
101 S. Capitol Blvd, Suite 1200  
Boise, ID 83702  
[abarker@martenlaw.com](mailto:abarker@martenlaw.com)  
[bdaluiso@martenlaw.com](mailto:bdaluiso@martenlaw.com)

Michael P. Lawrence,  
Christopher H. Meyer  
Jeffrey Fereday, Jeffrey W. Bower  
Givens Pursley LLP  
601 W Bannock Street  
PO Box 2720  
Boise, ID 83701-2720  
[mpl@givenspursley.com](mailto:mpl@givenspursley.com)

Candice M. McHugh  
Chris M. Bromley  
McHugh Bromley PLLC  
P.O. Box 107  
Boise, ID 83701  
[cmchugh@mchughbromley.com](mailto:cmchugh@mchughbromley.com)  
[cbromley@mchughbromley.com](mailto:cbromley@mchughbromley.com)

Norman M. Semanko  
Garrett M. Kitamura  
Parsons Behle & Latimer  
800 W Main Street, Suite 1300  
Boise, ID 83702  
[NSemanko@parsonsbehle.com](mailto:NSemanko@parsonsbehle.com)

Clerk of the District Court,  
Twin Falls County  
Coeur d'Alene-Spokane River  
Basin Adjudication  
253 Third Avenue North  
Twin Falls, ID 83303  
Via U.S. Mail

IDAHO DEPARTMENT OF WATER RESOURCES  
WATER RIGHTS ACQUIRED UNDER FEDERAL LAW

---

**RIGHT NUMBER:** 95-16683 (Fed. ID #109)

**NAME AND ADDRESS:**

UNITED STATES OF AMERICA, as trustee on behalf of the Coeur d'Alene Tribe of the Coeur d'Alene Indian Reservation acting through the Northwest Regional Director

Department of the Interior  
Bureau of Indian Affairs  
911 N.E. 11<sup>th</sup> Ave.  
Portland, OR 97232

Initial Approvals		
_____	_____	_____
_____	_____	_____
_____	_____	_____

**SOURCE:** Benewah Creek    **TRIBUTARY:** Benewah Lake

**QUANTITY:** In cubic feet per second (cfs)

January	February	March	April	May	June
137	140	140	62.8	62.8	27
July	August	September	October	November	December
8.3	4.2	5.1	5.5	29	57

**PRIORITY DATE:** Time Immemorial\*

\*The priority date is subject to the terms of the Coeur d'Alene Tribe Water Rights Settlement Agreement between the United States, Coeur d'Alene Tribe, State of Idaho and Other Water Users Dated \* \*, 2026 ("Settlement Agreement").

**POINT OF DIVERSION:** Same as place of use.

**PURPOSE AND PERIOD OF USE:**

Purpose of Use: This water right is for fish habitat for fishing purposes.

Period of Use: 01/01 to 12/31

**PLACE OF USE:**

This instream flow water right is used at all points along the stream reach located within the exterior boundaries of the Coeur d'Alene Indian Reservation.

Upstream Boundary - Headwaters

Water Right	Federal I.D.	Township	Range	Section	Q in the Q	Meridian	County
95-16683	109	45N	4W	27	NWNW	BM	Benewah

Downstream Boundary - Mouth

Water Right	Federal I.D.	Township	Range	Section	Q in the Q	Meridian	County
95-16683	109	46N	3W	14	NWNE	BM	Benewah

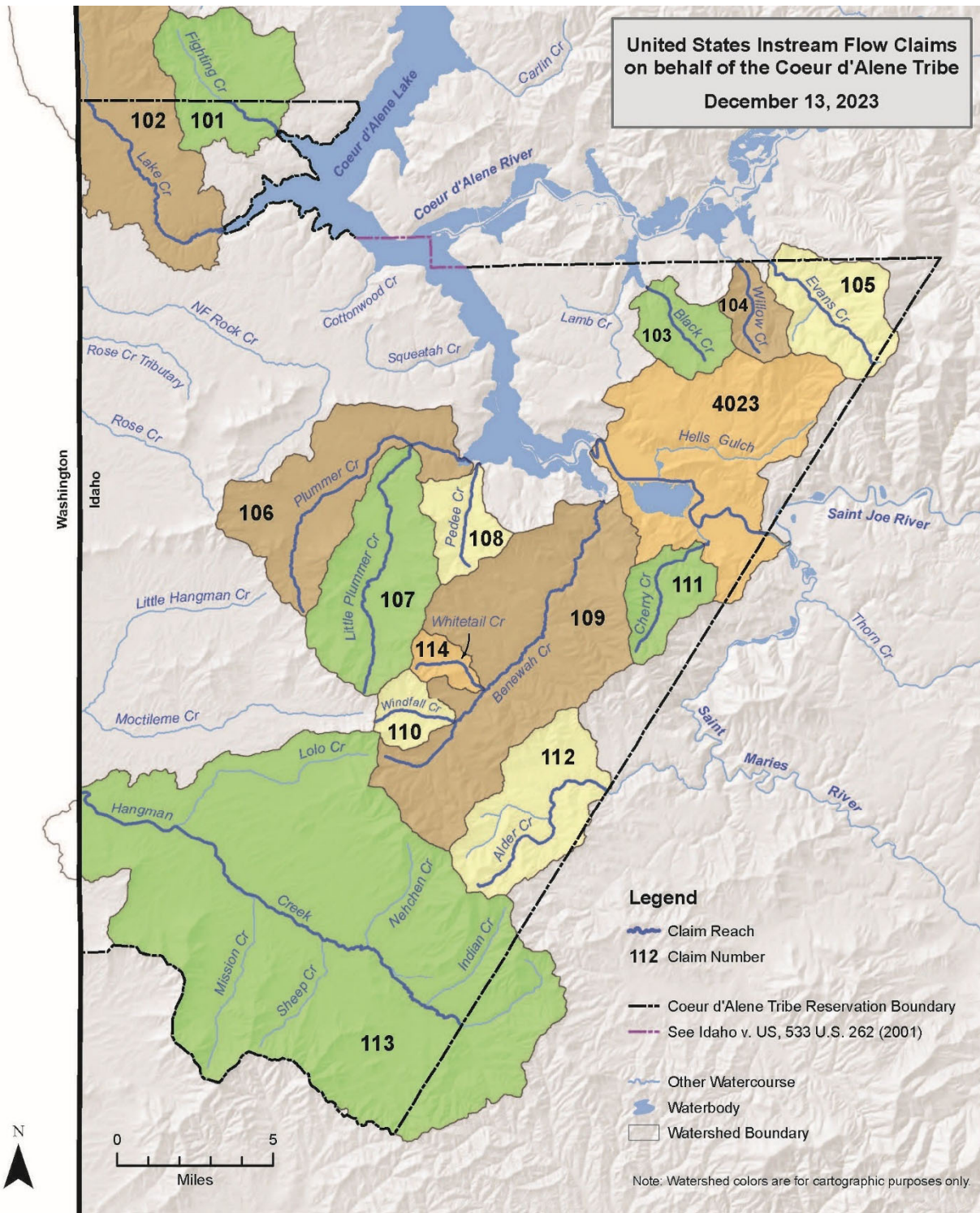
See attached map for illustrative purposes.

**OTHER PROVISIONS NECESSARY FOR DEFINITION OR ADMINISTRATION OF THIS WATER RIGHT:**

This partial decree incorporates and is subject to the terms of the Settlement Agreement.

**EXPLANATORY MATERIAL:**

Initial Approvals		
_____	_____	_____
_____	_____	_____
_____	_____	_____



**United States Instream Flow Claims  
on behalf of the Coeur d'Alene Tribe  
December 13, 2023**

**Legend**

- Claim Reach
- 112** Claim Number
- Coeur d'Alene Tribe Reservation Boundary
- See Idaho v. US, 533 U.S. 262 (2001)
- Other Watercourse
- Waterbody
- Watershed Boundary

Note: Watershed colors are for cartographic purposes only.

**Initial Approvals**

_____	_____	_____
_____	_____	_____
_____	_____	_____



IN THE DISTRICT COURT FOR THE FIFTH JUDICIAL DISTRICT OF  
THE STATE OF IDAHO, IN AND FOR THE COUNTY OF TWIN FALLS

**In Re CSRBA** )  
 ) **PARTIAL DECREE PURSUANT TO I.R.C.P.**  
**Case No. 49576** ) **54 (b) FOR FEDERAL RESERVED**  
 ) **WATER RIGHT NO. 95-16683**  
**Subcase No. 91-7755** )  
**(353 consolidated** )  
**subcases)** )  
 )

---

**NAME AND ADDRESS:**

UNITED STATES OF AMERICA, as trustee on behalf of the Coeur  
d'Alene Tribe of the Coeur d'Alene Indian Reservation acting  
through the Northwest Regional Director

Department of the Interior  
Bureau of Indian Affairs  
911 N.E. 11<sup>th</sup> Ave.  
Portland, OR 97232

**SOURCE:** Benewah Creek **TRIBUTARY:** Benewah Lake

**QUANTITY:** In cubic feet per second (cfs)

January	February	March	April	May	June
137	140	140	62.8	62.8	27
July	August	September	October	November	December
8.3	4.2	5.1	5.5	29	57

**PRIORITY DATE:** Time Immemorial\*

\*The priority date is subject to the terms of the Coeur d'Alene  
Tribe Water Rights Settlement Agreement between the United  
States, Coeur d'Alene Tribe, State of Idaho and Other Water  
Users Dated \* \*, 2026("Settlement Agreement").

**POINT OF DIVERSION:** Same as place of use.

**PURPOSE AND PERIOD OF USE:**

Purpose of Use: This water right is for fish habitat for fishing purposes.

Period of Use: 01/01 to 12/31

**PLACE OF USE:**

This instream flow water right is used at all points along the stream reach located within the exterior boundaries of the Coeur d'Alene Indian Reservation.

Upstream Boundary - Headwaters

Water Right	Federal I.D.	Township	Range	Section	Q in the Q	Meridian	County
95-16683	109	45N	4W	27	NWNW	BM	Benewah

Downstream Boundary - Mouth

Water Right	Federal I.D.	Township	Range	Section	Q in the Q	Meridian	County
95-16683	109	46N	3W	14	NWNE	BM	Benewah

See attached map for illustrative purposes.

**OTHER PROVISIONS NECESSARY FOR DEFINITION OR ADMINISTRATION OF THIS WATER RIGHT:**

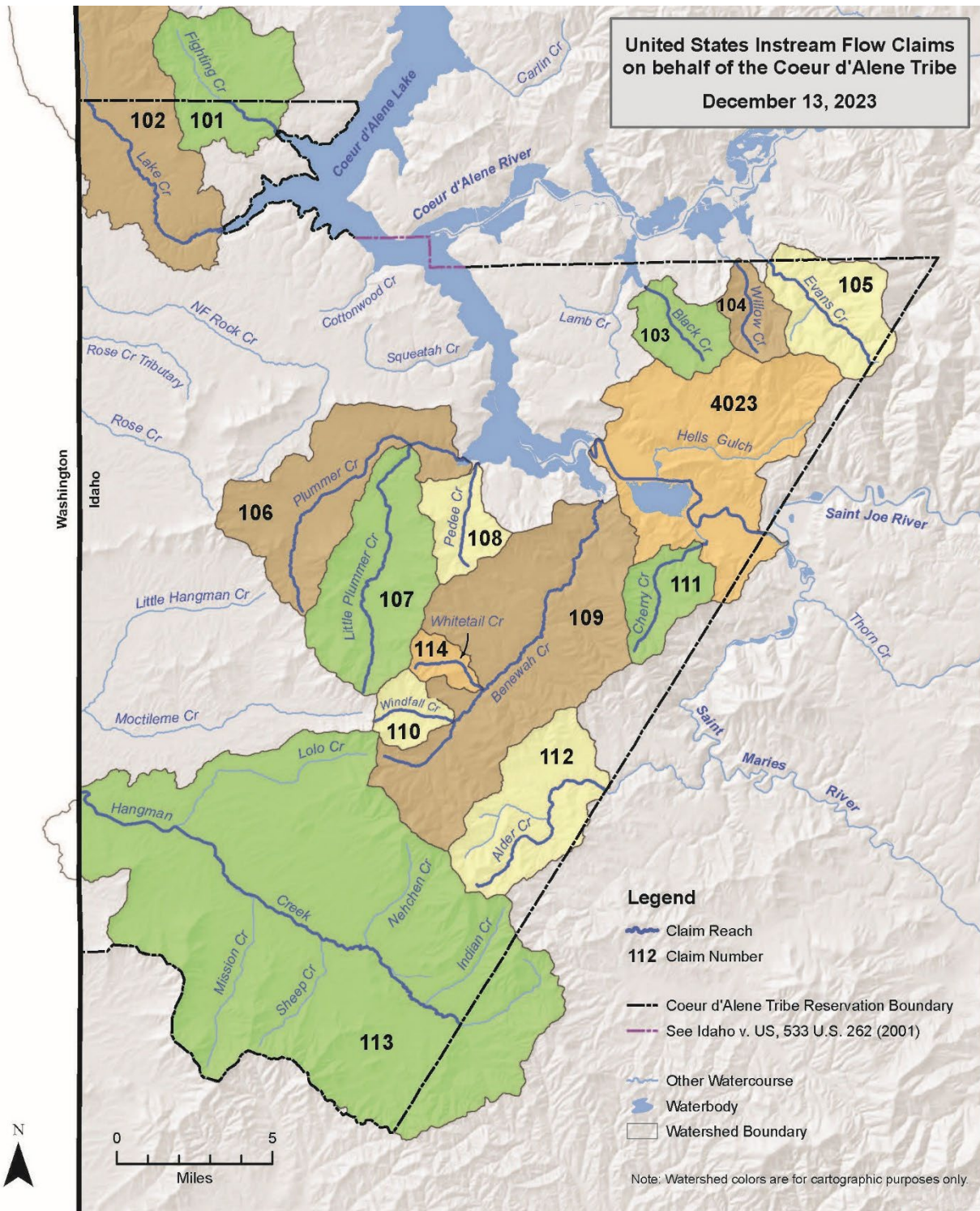
This partial decree incorporates and is subject to the terms of the Settlement Agreement.

**RULE 54 (b) CERTIFICATE:**

With respect to the issues determined by the above partial judgement it is hereby CERTIFIED, in accordance with Rule 54(b), I.R.C.P., that the court has determined that there is no just reason for delay of the entry of a final judgement and that the court has and does hereby directed that the above partial judgement is a final judgement upon which execution may issue and an appeal may be taken as provided by the Idaho Appellate Rules.

---

Eric J. Wildman  
Presiding Judge of the  
Coeur d'Alene-Spokane River Adjudication





OBJECTOR: CITY OF COEUR  
D'ALENE

\_\_\_\_\_  
Candice M. McHugh Date  
Attorney at Law

OBJECTOR: CITY OF ST. MARIES

\_\_\_\_\_  
Mariah R. Dunham Date  
Attorney at Law

OBJECTOR: BUELL BROS, INC., AN  
IDAHO CORPORATION

\_\_\_\_\_  
Mariah R. Dunham Date  
Attorney at Law

OBJECTOR: POTLATCH TRS IDAHO  
LLC

\_\_\_\_\_  
Michael P. Lawrence Date  
Attorney at Law

OBJECTOR: POTLATCHDELTIC LAND  
& LUMBER, LLC

\_\_\_\_\_  
Michael P. Lawrence Date  
Attorney at Law

OBJECTOR: BENEWAH COUNTY

\_\_\_\_\_  
Mariah R. Dunham Date  
Attorney at Law

OBJECTOR: CITY OF HARRISON

\_\_\_\_\_  
Mariah R. Dunham Date  
Attorney at Law

OBJECTOR: JACK A. BUELL AND  
ELEANOR L. BUELL, AS  
INDIVIDUALS

\_\_\_\_\_  
Mariah R. Dunham Date  
Attorney at Law

OBJECTOR: POTLATCHDELTIC  
FOREST HOLDINGS, LLC

\_\_\_\_\_  
Michael P. Lawrence Date  
Attorney at Law

OBJECTOR: MEMBERS OF THE NORTH  
IDAHO WATER RIGHTS ALLIANCE

\_\_\_\_\_  
Norman M. Semanko Date  
Attorney at Law

OBJECTOR: THE MEMBERS OF THE  
NORTH WEST PROPERTY OWNERS  
ALLIANCE, INC. ,

OBJECTOR: MEMBERS OF THE COEUR  
D'ALENE LAKESHORE PROPERTY  
OWNERS ASSOCIATION

---

Norman M. Semanko                      Date  
Attorney at Law

---

Norman M. Semanko                      Date  
Attorney at Law

OBJECTOR: HAGADONE HOSPITALITY  
CO. ,

RESPONDENT: AVISA CORPORATION

---

Norman M. Semanko                      Date  
Attorney at Law

---

Chris M. Bromley                      Date  
Attorney at Law

**CERTIFICATE OF SERVICE**

I hereby certify that on \_\_\_\_\_, 2026, I mailed or electronically delivered via sharefile a true and correct copy of the foregoing document to the following recipients:

Director of IDWR  
PO Box 83720  
Boise, ID 83720-0098  
Via Attorney E-Mail  
[Lacey.rammell-obrien@idwr.idaho.gov](mailto:Lacey.rammell-obrien@idwr.idaho.gov)

Albert P. Barker  
Brian Daluiso  
Marten Law  
101 S. Capitol Blvd, Suite 1200  
Boise, ID 83702  
[abarker@martenlaw.com](mailto:abarker@martenlaw.com)  
[bdaluiso@martenlaw.com](mailto:bdaluiso@martenlaw.com)

U.S. Department of Justice  
Environment & Natural Resource  
Division  
550 West Fort Street, MSC 033  
Boise, ID 83724  
Via E-Mail  
[detinkler@blm.gov](mailto:detinkler@blm.gov)  
[fwprice@blm.gov](mailto:fwprice@blm.gov)

Michael P. Lawrence,  
Christopher H. Meyer  
Jeffrey Fereday, Jeffrey W. Bower  
Givens Pursley LLP  
601 W Bannock Street  
PO Box 2720  
Boise, ID 83701-2720  
[mpl@givenspursley.com](mailto:mpl@givenspursley.com)

Marisa J. Hazell  
U.S. Department of Justice  
ENRD Indian Resources Section  
999 18th Street, South Terrace,  
Suite 370  
Denver, CO 80202  
[Marisa.hazell@usdoj.gov](mailto:Marisa.hazell@usdoj.gov)

Candice M. McHugh  
Chris M. Bromley  
McHugh Bromley PLLC  
P.O. Box 107  
Boise, ID 83701  
[cmchugh@mchughbromley.com](mailto:cmchugh@mchughbromley.com)  
[cbromley@mchughbromley.com](mailto:cbromley@mchughbromley.com)

Brad Grenham  
Department of the Interior  
Solicitor's Office  
601 SW 2<sup>nd</sup> Avenue, Suite 1950  
Portland, OR 97204  
[brad.grenham@sol.doi.gov](mailto:brad.grenham@sol.doi.gov)

Norman M. Semanko  
Garrett M. Kitamura  
Parsons Behle & Latimer  
800 W Main Street, Suite 1300  
Boise, ID 83702  
[NSemanko@parsonsbehle.com](mailto:NSemanko@parsonsbehle.com)

Chief Natural Resources Division  
Office of the Attorney General  
PO Box 83720  
Boise, ID 83720-00010  
[Joy.vega@ag.idaho.gov](mailto:Joy.vega@ag.idaho.gov)  
[David.Perkins@ag.idaho.gov](mailto:David.Perkins@ag.idaho.gov)

Clerk of the District Court,  
Twin Falls County  
Coeur d'Alene-Spokane River  
Basin Adjudication  
253 Third Avenue North  
Twin Falls, ID 83303  
Via U.S. Mail

Mariah R. Dunham & Nancy Wolff  
Dunham & Wolff, PA  
722 Maine Avenue  
St. Maries, ID 83861  
[mdunham@dunhamwolff.net](mailto:mdunham@dunhamwolff.net)

IDAHO DEPARTMENT OF WATER RESOURCES  
WATER RIGHTS ACQUIRED UNDER FEDERAL LAW

---

**RIGHT NUMBER:** 95-16684 (Fed. ID #110)

**NAME AND ADDRESS:**

UNITED STATES OF AMERICA, as trustee on behalf of the Coeur d'Alene Tribe of the Coeur d'Alene Indian Reservation acting through the Northwest Regional Director

Department of the Interior  
Bureau of Indian Affairs  
911 N.E. 11<sup>th</sup> Ave.  
Portland, OR 97232

Initial Approvals		
_____	_____	_____
_____	_____	_____
_____	_____	_____

**SOURCE:** Windfall Creek **TRIBUTARY:** Benewah Creek

**QUANTITY:** In cubic feet per second (cfs)

January	February	March	April	May	June
12	19	18	7.0	6.0	2.1
July	August	September	October	November	December
0.55	0.27	0.35	0.34	2.3	4.9

**PRIORITY DATE:** Time Immemorial\*

\*The priority date is subject to the terms of the Coeur d'Alene Tribe Water Rights Settlement Agreement between the United States, Coeur d'Alene Tribe, State of Idaho and Other Water Users Dated \* \*, 2026 ("Settlement Agreement").

**POINT OF DIVERSION:** Same as place of use.

**PURPOSE AND PERIOD OF USE:**

Purpose of Use: This water right is for fish habitat for fishing purposes.

Period of Use: 01/01 to 12/31

**PLACE OF USE:**

This instream flow water right is used at all points along the stream reach located within the exterior boundaries of the Coeur d'Alene Indian Reservation.

Upstream Boundary - Headwaters

Water Right	Federal I.D.	Township	Range	Section	Q in the Q	Meridian	County
95-16684	110	45N	4W	21	NWNE	BM	Benewah

Downstream Boundary - Mouth

Water Right	Federal I.D.	Township	Range	Section	Q in the Q	Meridian	County
95-16684	110	45N	4W	24	NENW	BM	Benewah

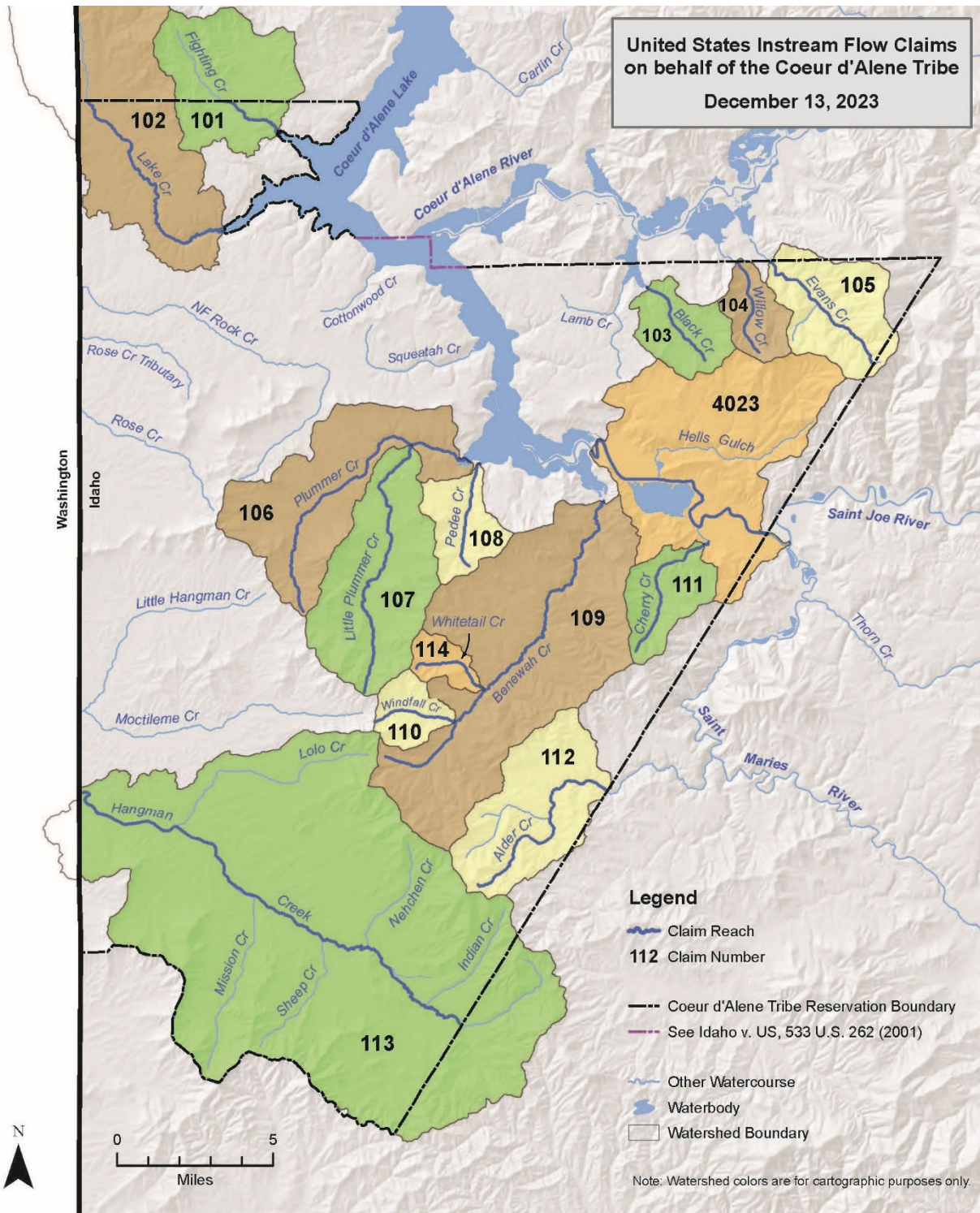
See attached map for illustrative purposes.

**OTHER PROVISIONS NECESSARY FOR DEFINITION OR ADMINISTRATION OF THIS WATER RIGHT:**

This partial decree incorporates and is subject to the terms of the Settlement Agreement.

**EXPLANATORY MATERIAL:**

Initial Approvals		
_____	_____	_____
_____	_____	_____
_____	_____	_____



**Initial Approvals**

\_\_\_\_\_

\_\_\_\_\_

\_\_\_\_\_



IN THE DISTRICT COURT FOR THE FIFTH JUDICIAL DISTRICT OF  
THE STATE OF IDAHO, IN AND FOR THE COUNTY OF TWIN FALLS

**In Re CSRBA** )  
 ) **PARTIAL DECREE PURSUANT TO I.R.C.P.**  
**Case No. 49576** ) **54 (b) FOR FEDERAL RESERVED**  
 ) **WATER RIGHT NO. 95-16684**  
**Subcase No. 91-7755** )  
**(353 consolidated** )  
**subcases)** )  
 )

---

**NAME AND ADDRESS:**

UNITED STATES OF AMERICA, as trustee on behalf of the Coeur  
d'Alene Tribe of the Coeur d'Alene Indian Reservation acting  
through the Northwest Regional Director

Department of the Interior  
Bureau of Indian Affairs  
911 N.E. 11<sup>th</sup> Ave.  
Portland, OR 97232

**SOURCE:** Windfall Creek **TRIBUTARY:** Benewah Creek

**QUANTITY:** In cubic feet per second (cfs)

January	February	March	April	May	June
12	19	18	7.0	6.0	2.1
July	August	September	October	November	December
0.55	0.27	0.35	0.34	2.3	4.9

**PRIORITY DATE:** Time Immemorial\*

\*The priority date is subject to the terms of the Coeur d'Alene  
Tribe Water Rights Settlement Agreement between the United  
States, Coeur d'Alene Tribe, State of Idaho and Other Water  
Users Dated \* \*, 2026("Settlement Agreement").

**POINT OF DIVERSION:** Same as place of use.

**PURPOSE AND PERIOD OF USE:**

Purpose of Use: This water right is for fish habitat for fishing purposes.

Period of Use: 01/01 to 12/31

**PLACE OF USE:**

This instream flow water right is used at all points along the stream reach located within the exterior boundaries of the Coeur d'Alene Indian Reservation.

Upstream Boundary - Headwaters

Water Right	Federal I.D.	Township	Range	Section	Q in the Q	Meridian	County
95-16684	110	45N	4W	21	NWNE	BM	Benewah

Downstream Boundary - Mouth

Water Right	Federal I.D.	Township	Range	Section	Q in the Q	Meridian	County
95-16684	110	45N	4W	24	NENW	BM	Benewah

See attached map for illustrative purposes.

**OTHER PROVISIONS NECESSARY FOR DEFINITION OR ADMINISTRATION OF THIS WATER RIGHT:**

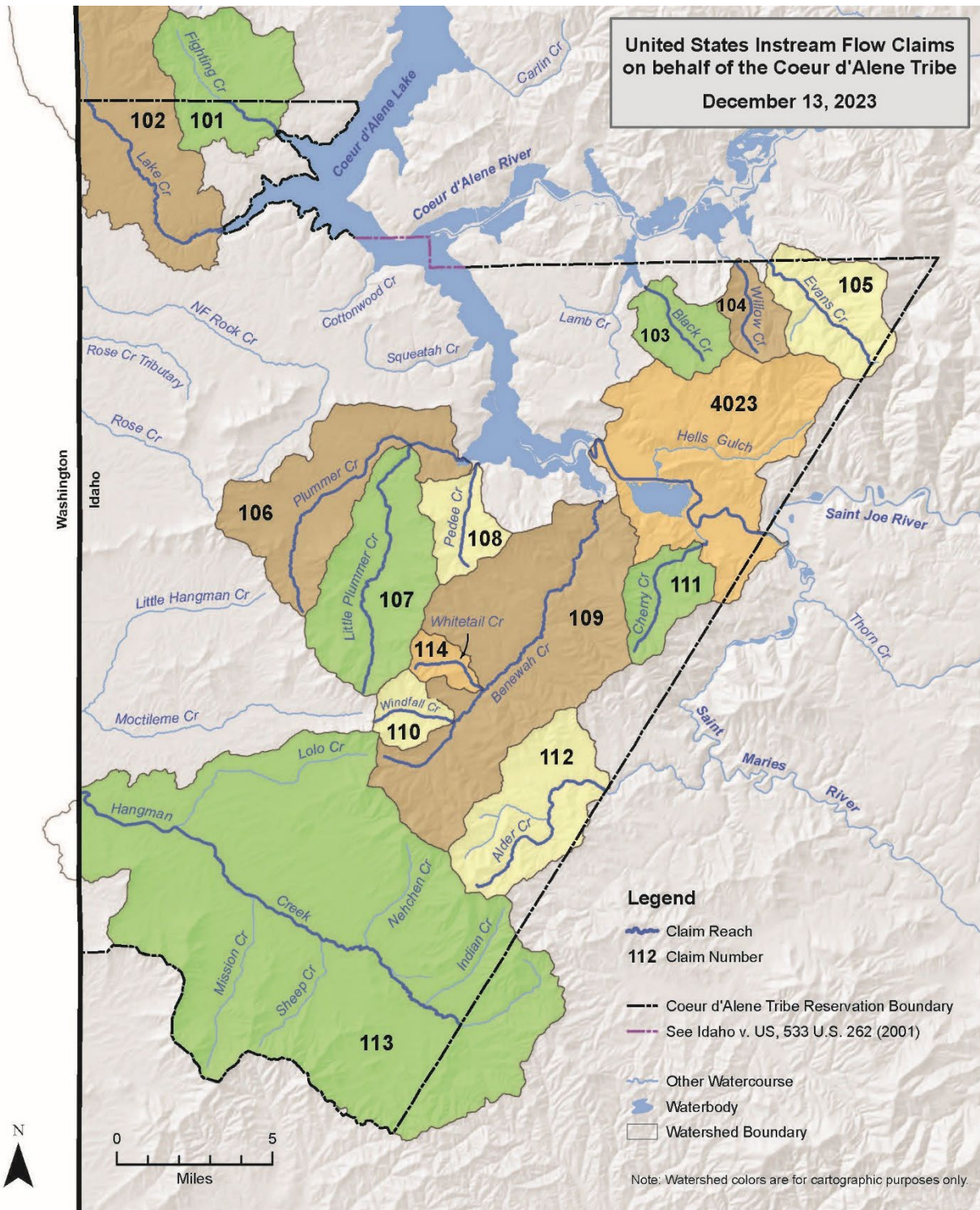
This partial decree incorporates and is subject to the terms of the Settlement Agreement.

**RULE 54 (b) CERTIFICATE:**

With respect to the issues determined by the above partial judgement it is hereby CERTIFIED, in accordance with Rule 54(b), I.R.C.P., that the court has determined that there is no just reason for delay of the entry of a final judgement and that the court has and does hereby directed that the above partial judgement is a final judgement upon which execution may issue and an appeal may be taken as provided by the Idaho Appellate Rules.

---

Eric J. Wildman  
Presiding Judge of the  
Coeur d'Alene-Spokane River Adjudication





OBJECTOR: CITY OF COEUR  
D'ALENE

\_\_\_\_\_  
Candice M. McHugh Date  
Attorney at Law

OBJECTOR: CITY OF ST. MARIES

\_\_\_\_\_  
Mariah R. Dunham Date  
Attorney at Law

OBJECTOR: BUELL BROS, INC., AN  
IDAHO CORPORATION

\_\_\_\_\_  
Mariah R. Dunham Date  
Attorney at Law

OBJECTOR: POTLATCH TRS IDAHO  
LLC

\_\_\_\_\_  
Michael P. Lawrence Date  
Attorney at Law

OBJECTOR: POTLATCHDELTIC LAND  
& LUMBER, LLC

\_\_\_\_\_  
Michael P. Lawrence Date  
Attorney at Law

OBJECTOR: BENEWAH COUNTY

\_\_\_\_\_  
Mariah R. Dunham Date  
Attorney at Law

OBJECTOR: CITY OF HARRISON

\_\_\_\_\_  
Mariah R. Dunham Date  
Attorney at Law

OBJECTOR: JACK A. BUELL AND  
ELEANOR L. BUELL, AS  
INDIVIDUALS

\_\_\_\_\_  
Mariah R. Dunham Date  
Attorney at Law

OBJECTOR: POTLATCHDELTIC  
FOREST HOLDINGS, LLC

\_\_\_\_\_  
Michael P. Lawrence Date  
Attorney at Law

OBJECTOR: MEMBERS OF THE NORTH  
IDAHO WATER RIGHTS ALLIANCE

\_\_\_\_\_  
Norman M. Semanko Date  
Attorney at Law

OBJECTOR: THE MEMBERS OF THE  
NORTH WEST PROPERTY OWNERS  
ALLIANCE, INC.,

OBJECTOR: MEMBERS OF THE COEUR  
D'ALENE LAKESHORE PROPERTY  
OWNERS ASSOCIATION

---

Norman M. Semanko                      Date  
Attorney at Law

---

Norman M. Semanko                      Date  
Attorney at Law

OBJECTOR: HAGADONE HOSPITALITY  
CO.,

RESPONDENT: AVISA CORPORATION

---

Norman M. Semanko                      Date  
Attorney at Law

---

Chris M. Bromley                      Date  
Attorney at Law

## CERTIFICATE OF SERVICE

I hereby certify that on \_\_\_\_\_, 2026, I mailed or electronically delivered via sharefile a true and correct copy of the foregoing document to the following recipients:

Director of IDWR  
PO Box 83720  
Boise, ID 83720-0098  
Via Attorney E-Mail  
[Lacey.rammell-obrien@idwr.idaho.gov](mailto:Lacey.rammell-obrien@idwr.idaho.gov)

U.S. Department of Justice  
Environment & Natural Resource  
Division  
550 West Fort Street, MSC 033  
Boise, ID 83724  
Via E-Mail  
[detinkler@blm.gov](mailto:detinkler@blm.gov)  
[fwprice@blm.gov](mailto:fwprice@blm.gov)

Marisa J. Hazell  
U.S. Department of Justice  
ENRD Indian Resources Section  
999 18th Street, South Terrace,  
Suite 370  
Denver, CO 80202  
[Marisa.hazell@usdoj.gov](mailto:Marisa.hazell@usdoj.gov)

Brad Grenham  
Department of the Interior  
Solicitor's Office  
601 SW 2<sup>nd</sup> Avenue, Suite 1950  
Portland, OR 97204  
[brad.grenham@sol.doi.gov](mailto:brad.grenham@sol.doi.gov)

Chief Natural Resources Division  
Office of the Attorney General  
PO Box 83720  
Boise, ID 83720-00010  
[Joy.vega@ag.idaho.gov](mailto:Joy.vega@ag.idaho.gov)  
[David.Perkins@ag.idaho.gov](mailto:David.Perkins@ag.idaho.gov)

Mariah R. Dunham & Nancy Wolff  
Dunham & Wolff, PA  
722 Maine Avenue  
St. Maries, ID 83861  
[mdunham@dunhamwolff.net](mailto:mdunham@dunhamwolff.net)

Albert P. Barker  
Brian Daluiso  
Marten Law  
101 S. Capitol Blvd, Suite 1200  
Boise, ID 83702  
[abarker@martenlaw.com](mailto:abarker@martenlaw.com)  
[bdaluiso@martenlaw.com](mailto:bdaluiso@martenlaw.com)

Michael P. Lawrence,  
Christopher H. Meyer  
Jeffrey Fereday, Jeffrey W. Bower  
Givens Pursley LLP  
601 W Bannock Street  
PO Box 2720  
Boise, ID 83701-2720  
[mpl@givenspursley.com](mailto:mpl@givenspursley.com)

Candice M. McHugh  
Chris M. Bromley  
McHugh Bromley PLLC  
P.O. Box 107  
Boise, ID 83701  
[cmchugh@mchughbromley.com](mailto:cmchugh@mchughbromley.com)  
[cbromley@mchughbromley.com](mailto:cbromley@mchughbromley.com)

Norman M. Semanko  
Garrett M. Kitamura  
Parsons Behle & Latimer  
800 W Main Street, Suite 1300  
Boise, ID 83702  
[NSemanko@parsonsbehle.com](mailto:NSemanko@parsonsbehle.com)

Clerk of the District Court,  
Twin Falls County  
Coeur d'Alene-Spokane River  
Basin Adjudication  
253 Third Avenue North  
Twin Falls, ID 83303  
Via U.S. Mail

IDAHO DEPARTMENT OF WATER RESOURCES  
WATER RIGHTS ACQUIRED UNDER FEDERAL LAW

---

**RIGHT NUMBER:** 95-18532 (Fed. ID #114)

**NAME AND ADDRESS:**

UNITED STATES OF AMERICA, as trustee on behalf of the Coeur d'Alene Tribe of the Coeur d'Alene Indian Reservation acting through the Northwest Regional Director

Department of the Interior  
Bureau of Indian Affairs  
911 N.E. 11<sup>th</sup> Ave.  
Portland, OR 97232

Initial Approvals		
_____	_____	_____
_____	_____	_____
_____	_____	_____

**SOURCE:** Unnamed stream      **TRIBUTARY:** Benewah Creek

**QUANTITY:** In cubic feet per second (cfs)

January	February	March	April	May	June
5.6	11	9.3	4.5	2.8	1.0
July	August	September	October	November	December
0.31	0.14	0.18	0.23	1.5	2.5

**PRIORITY DATE:** Time Immemorial\*

\*The priority date is subject to the terms of the Coeur d'Alene Tribe Water Rights Settlement Agreement between the United States, Coeur d'Alene Tribe, State of Idaho and Other Water Users Dated \* \*, 2026 ("Settlement Agreement").

**POINT OF DIVERSION:** Same as place of use.

**PURPOSE AND PERIOD OF USE:**

Purpose of Use: This water right is for fish habitat for fishing purposes.

Period of Use: 01/01 to 12/31

**PLACE OF USE:**

This instream flow water right is used at all points along the stream reach located within the exterior boundaries of the Coeur d'Alene Indian Reservation.

Upstream Boundary - Headwaters

Water Right	Federal I.D.	Township	Range	Section	Q in the Q	Meridian	County
95-18532	114	45N	4W	11	SWNW	BM	Benewah

Downstream Boundary - Mouth

Water Right	Federal I.D.	Township	Range	Section	Q in the Q	Meridian	County
95-18532	114	45N	3W	18	SWNE	BM	Kootenai

See attached map for illustrative purposes.

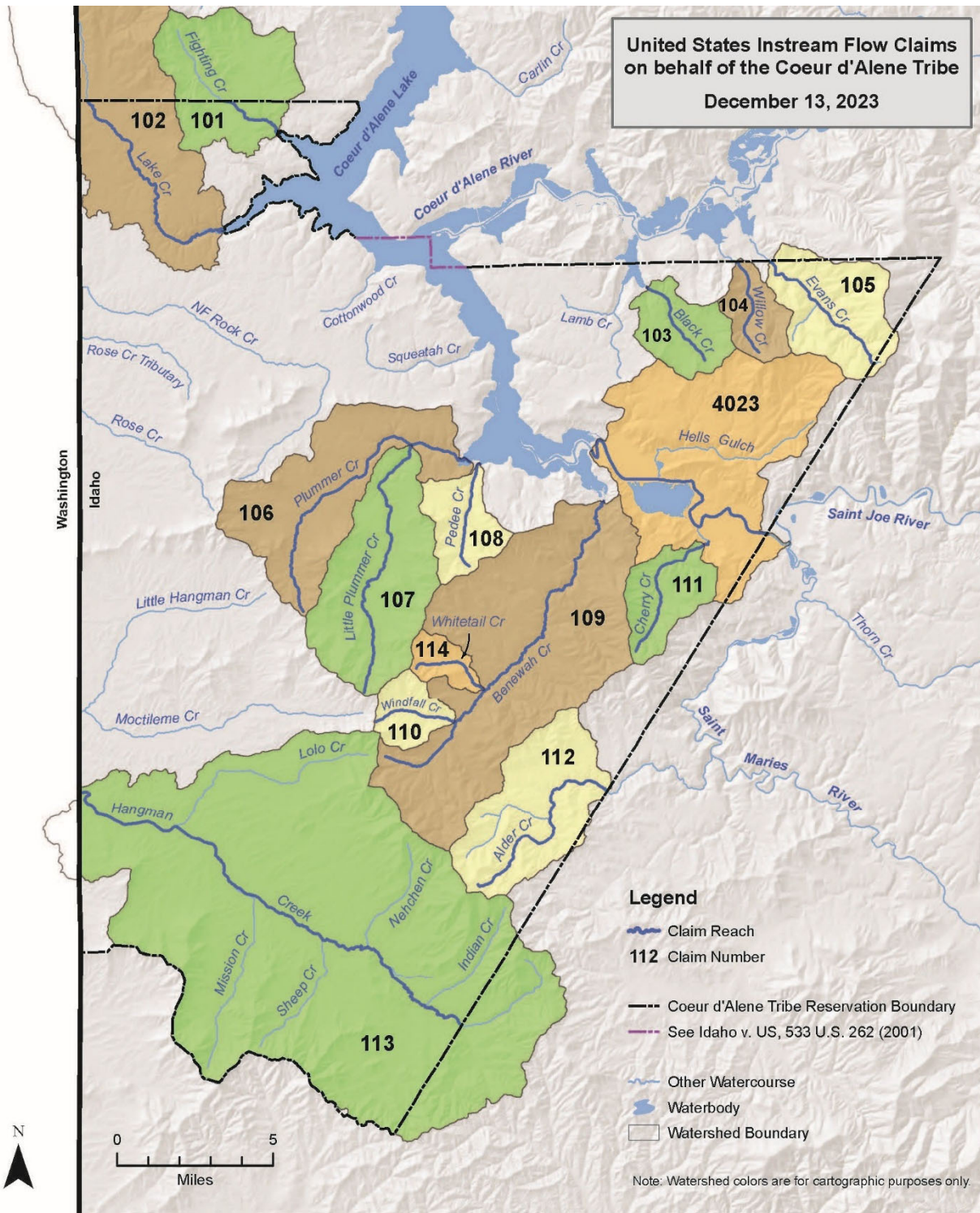
**OTHER PROVISIONS NECESSARY FOR DEFINITION OR ADMINISTRATION OF THIS WATER RIGHT:**

This partial decree incorporates and is subject to the terms of the Settlement Agreement.

The source for the water right in this partial decree is known as "Whitetail Creek".

**EXPLANATORY MATERIAL:**

Initial Approvals		
_____	_____	_____
_____	_____	_____
_____	_____	_____



**Initial Approvals**

_____	_____	_____
_____	_____	_____
_____	_____	_____



IN THE DISTRICT COURT FOR THE FIFTH JUDICIAL DISTRICT OF  
THE STATE OF IDAHO, IN AND FOR THE COUNTY OF TWIN FALLS

**In Re CSRBA** )  
 ) **PARTIAL DECREE PURSUANT TO I.R.C.P.**  
**Case No. 49576** ) **54 (b) FOR FEDERAL RESERVED**  
 ) **WATER RIGHT NO. 95-18532**  
**Subcase No. 91-7755** )  
**(353 consolidated** )  
**subcases)** )  
 )

---

**NAME AND ADDRESS:**

UNITED STATES OF AMERICA, as trustee on behalf of the Coeur  
d'Alene Tribe of the Coeur d'Alene Indian Reservation acting  
through the Northwest Regional Director

Department of the Interior  
Bureau of Indian Affairs  
911 N.E. 11<sup>th</sup> Ave.  
Portland, OR 97232

**SOURCE:** Unnamed stream      **TRIBUTARY:** Benewah Creek

**QUANTITY:** In cubic feet per second (cfs)

January	February	March	April	May	June
5.6	11	9.3	4.5	2.8	1.0
July	August	September	October	November	December
0.31	0.14	0.18	0.23	1.5	2.5

**PRIORITY DATE:** Time Immemorial\*

\*The priority date is subject to the terms of the Coeur d'Alene  
Tribe Water Rights Settlement Agreement between the United  
States, Coeur d'Alene Tribe, State of Idaho and Other Water  
Users Dated \* \*, 2026("Settlement Agreement").

**POINT OF DIVERSION:** Same as place of use.

**PURPOSE AND PERIOD OF USE:**

Purpose of Use: This water right is for fish habitat for fishing purposes.

Period of Use: 01/01 to 12/31

**PLACE OF USE:**

This instream flow water right is used at all points along the stream reach located within the boundary of the Coeur d'Alene Reservation.

Upstream Boundary - Headwaters

Water Right	Federal I.D.	Township	Range	Section	Q in the Q	Meridian	County
95-18532	114	45N	4W	11	SWNW	BM	Benewah

Downstream Boundary - Mouth

Water Right	Federal I.D.	Township	Range	Section	Q in the Q	Meridian	County
95-18532	114	45N	3W	18	SWNE	BM	Kootenai

See attached map for illustrative purposes.

**OTHER PROVISIONS NECESSARY FOR DEFINITION OR ADMINISTRATION OF THIS WATER RIGHT:**

This partial decree incorporates and is subject to the terms of the Settlement Agreement.

The source for the water right in this partial decree is known as "Whitetail Creek".

**RULE 54(b) CERTIFICATE:**

With respect to the issues determined by the above partial judgement it is hereby CERTIFIED, in accordance with Rule 54(b), I.R.C.P., that the court has determined that there is no just reason for delay of the entry of a final judgement and that the court has and does hereby directed that the above partial judgement is a final judgement upon which execution may issue

and an appeal may be taken as provided by the Idaho Appellate Rules.

---

Eric J. Wildman  
Presiding Judge of the  
Coeur d'Alene-Spokane River Adjudication

